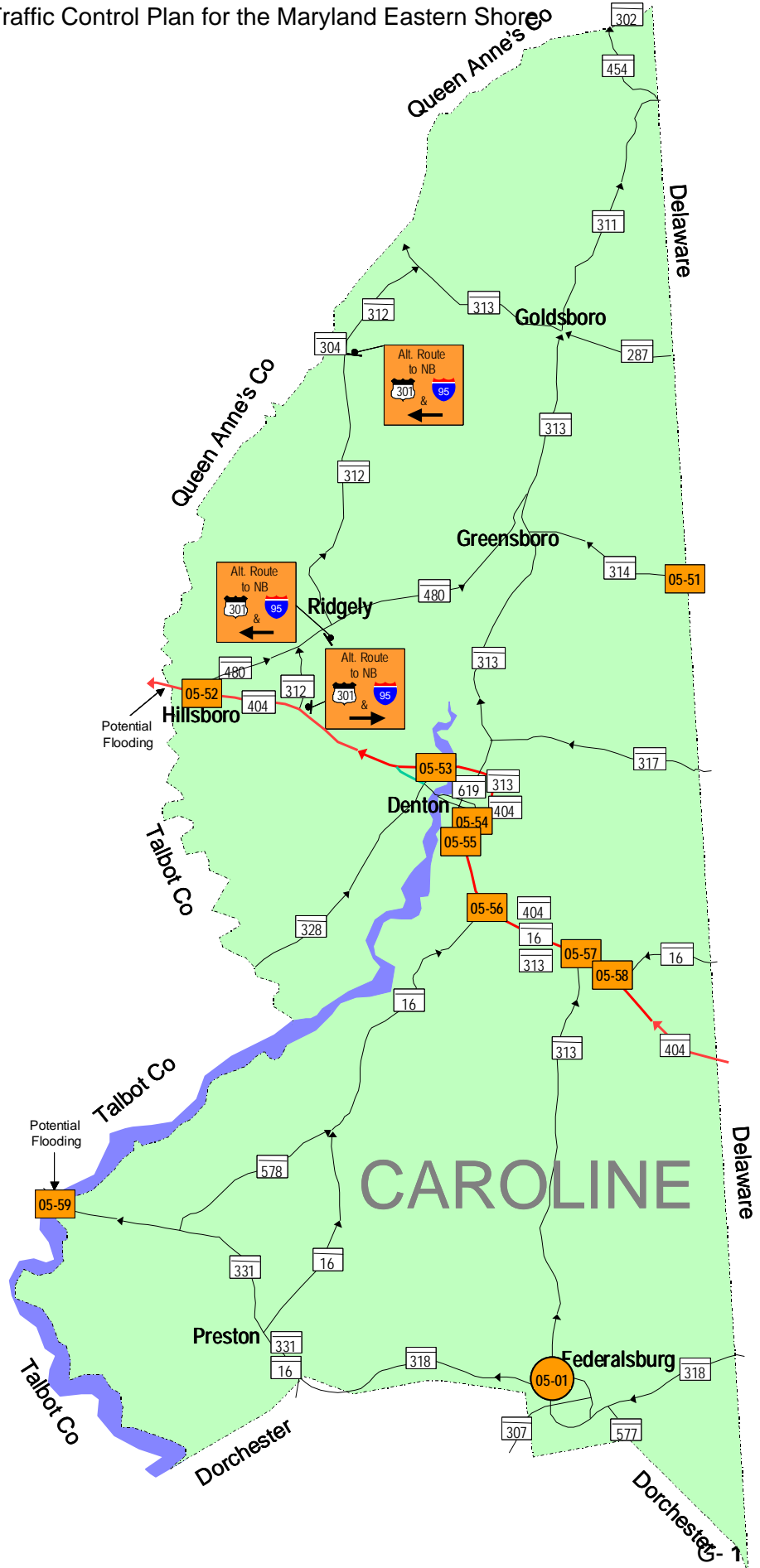
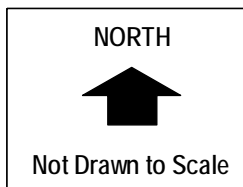


SHA's Hurricane Evacuation Traffic Control Plan for the Maryland Eastern Shore



# Caroline

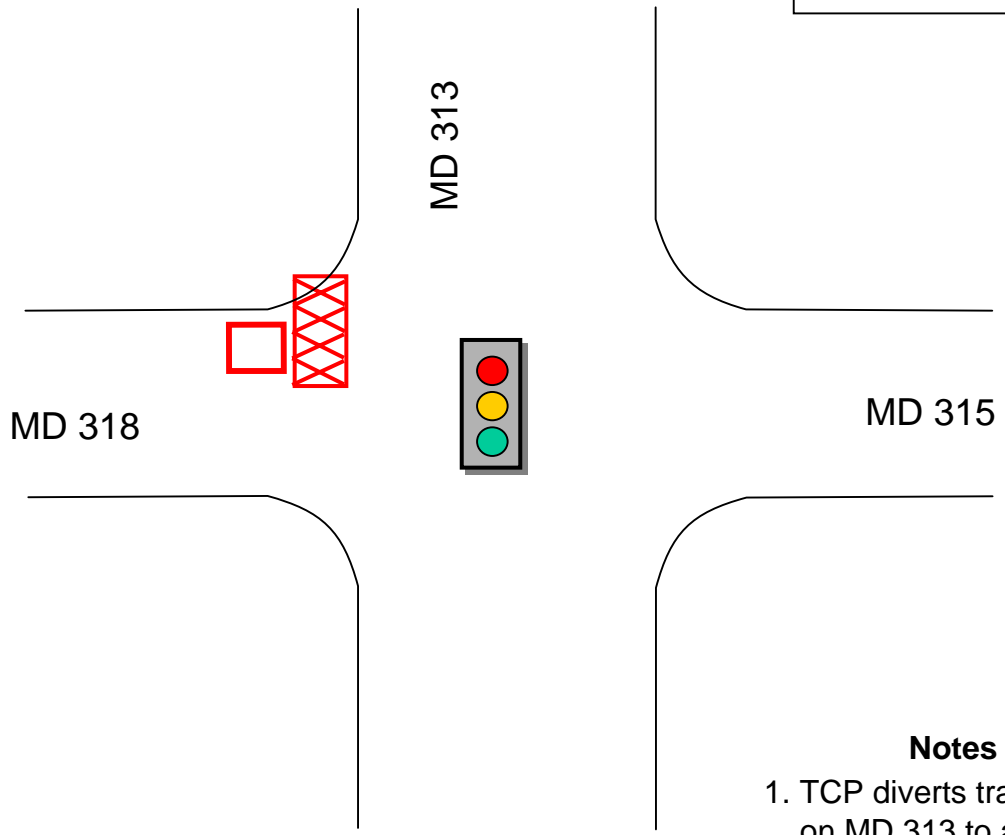
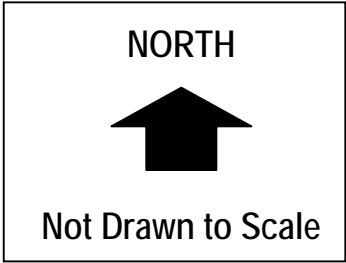
## County Number 05



KEY	
	Shelter
	Hospital
	TCP
	Key Intersection

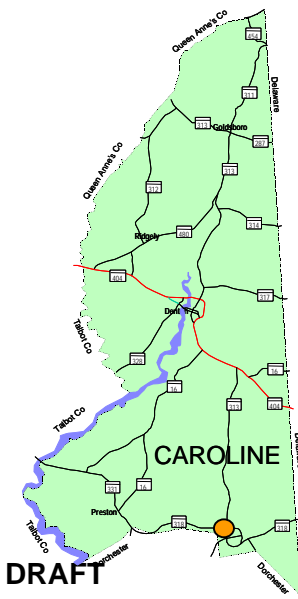
DRAFT




SHA's Hurricane Evacuation Traffic Control Plan for the Maryland Eastern Shore



**Notes**

1. TCP diverts traffic north on MD 313 to avoid potential flooding on MD 331 at the Caroline and Talbot Border.



KEY	
	Personnel
	Road Block
	Traffic Signal

# Caroline County

TCP # 05-01  
 MD 313  
 and  
 MD 318/  
 MD315