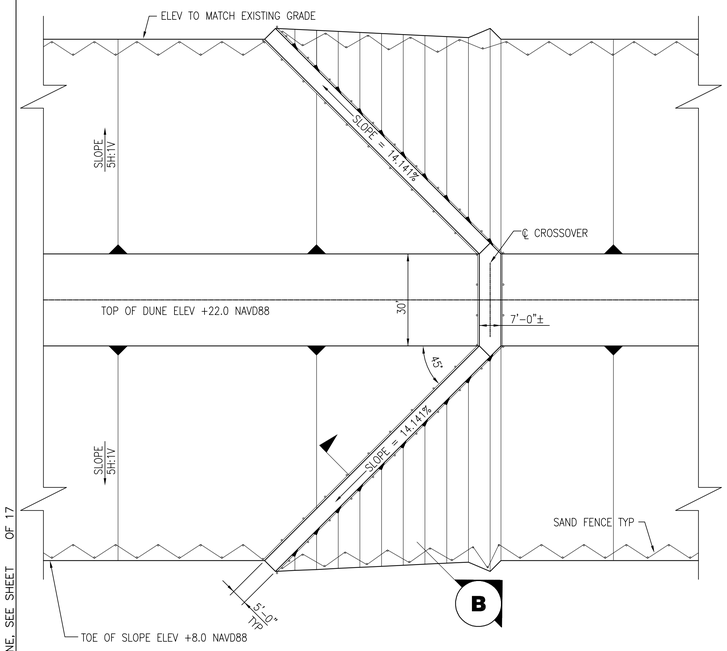

TYPICAL PEDESTRIAN CROSSOVER DETAIL TYPE 3

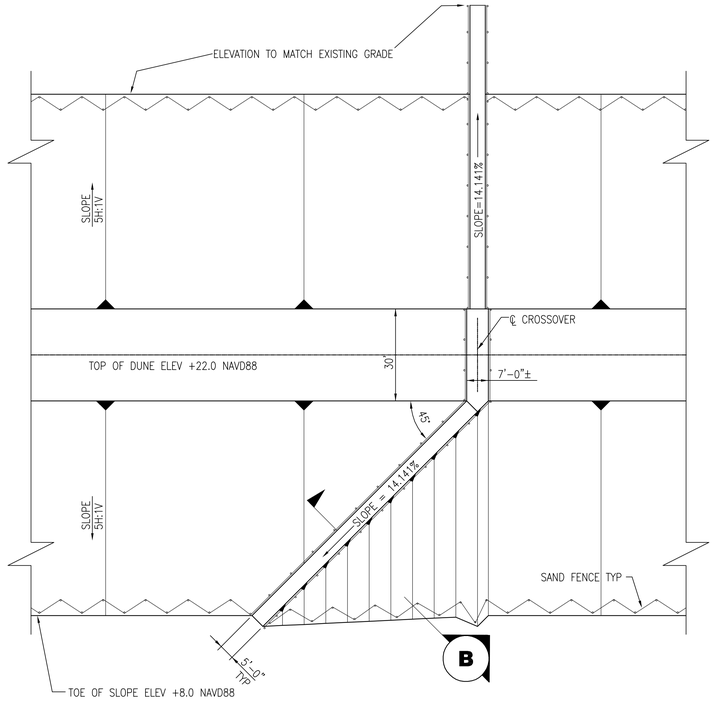

TYPICAL PEDESTRIAN CROSSOVER DETAIL TYPE 4

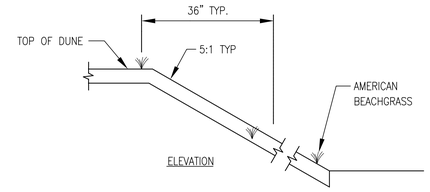

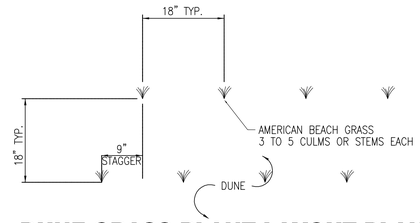

DUNE GRASS PLANT LAYOUT PLAN

NOT TO SCALE

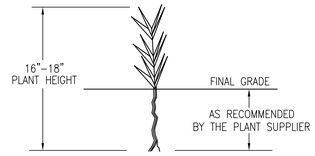

BEACHGRASS PLANTING DETAIL

NOT TO SCALE

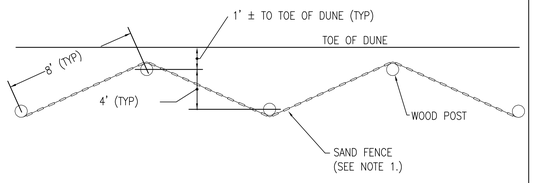

NOTE:
1. OTHER THAN ALONG DUNE CROSSOVERS, SAND FENCE TO BE STAGGERED. ALONG CROSSOVERS, ALL POSTS SHALL BE EXTERIOR OF THE CROSSOVER, NOT ALTERNATING AS SHOWN ON THE TYPICAL LAYOUT.

TYPICAL SAND FENCE LAYOUT

NOT TO SCALE

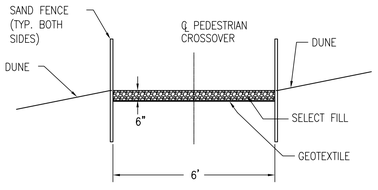

SECTION B

NOT TO SCALE

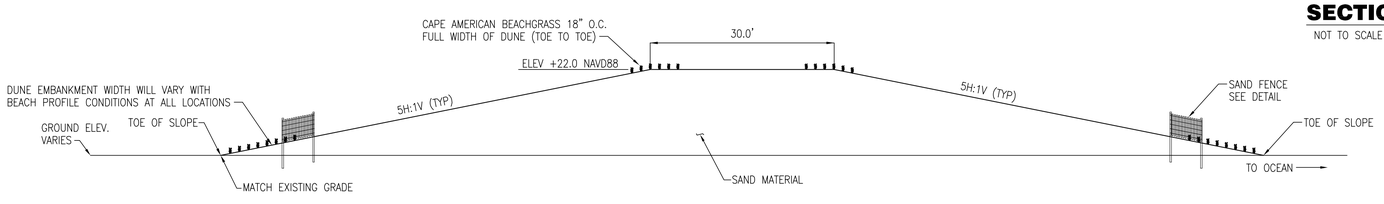

TYPICAL BEACH FILL DUNE DETAIL



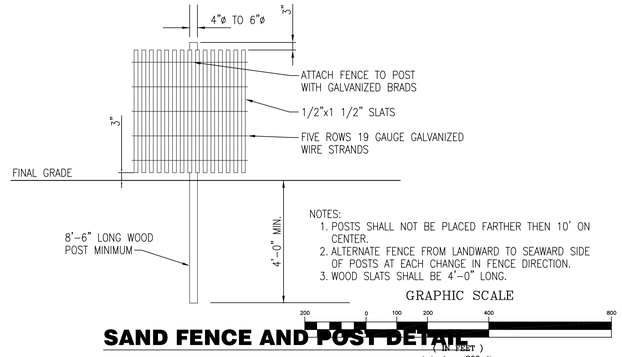

NOTES:
1. POSTS SHALL NOT BE PLACED FARTHER THEN 10' ON CENTER.
2. ALTERNATE FENCE FROM LANDWARD TO SEAWARD SIDE OF POSTS AT EACH CHANGE IN FENCE DIRECTION.
3. WOOD SLATS SHALL BE 4'-0" LONG.

SAND FENCE AND POST DETAIL

NOT TO SCALE

MATCH LINE, SEE SHEET OF 17

US Army Corps of Engineers
Philadelphia District

Mark	Description	Date	Appr.	Mark	Description	Date	Appr.

Date: 09/27/31/2006 Rev.
PB 19/12BU
OB-B-0000
Drawing code:
File name: LBCROSSOVRS
Plot date:
Plot scale: 1in to 1 ft.

Designed by: LAM
Dwn by: LAM
Ckd by: D.CL.
Reviewed by: CPC
Submitted by: KEVIN
Chief, Arch. Branch

U.S. ARMY ENGINEER DISTRICT, PHILADELPHIA
CORPS OF ENGINEERS
PHILADELPHIA, PENNSYLVANIA

FEASIBILITY STUDY PLANS

BARNEGAT INLET TO LITTLE EGG INLET
OCEAN COUNTY, NEW JERSEY
BEACHFILL

PEDESTRIAN CROSS OVER
SAND FENCE DETAILS

Sheet reference number:
XXXXX
Sheet 20 of 50