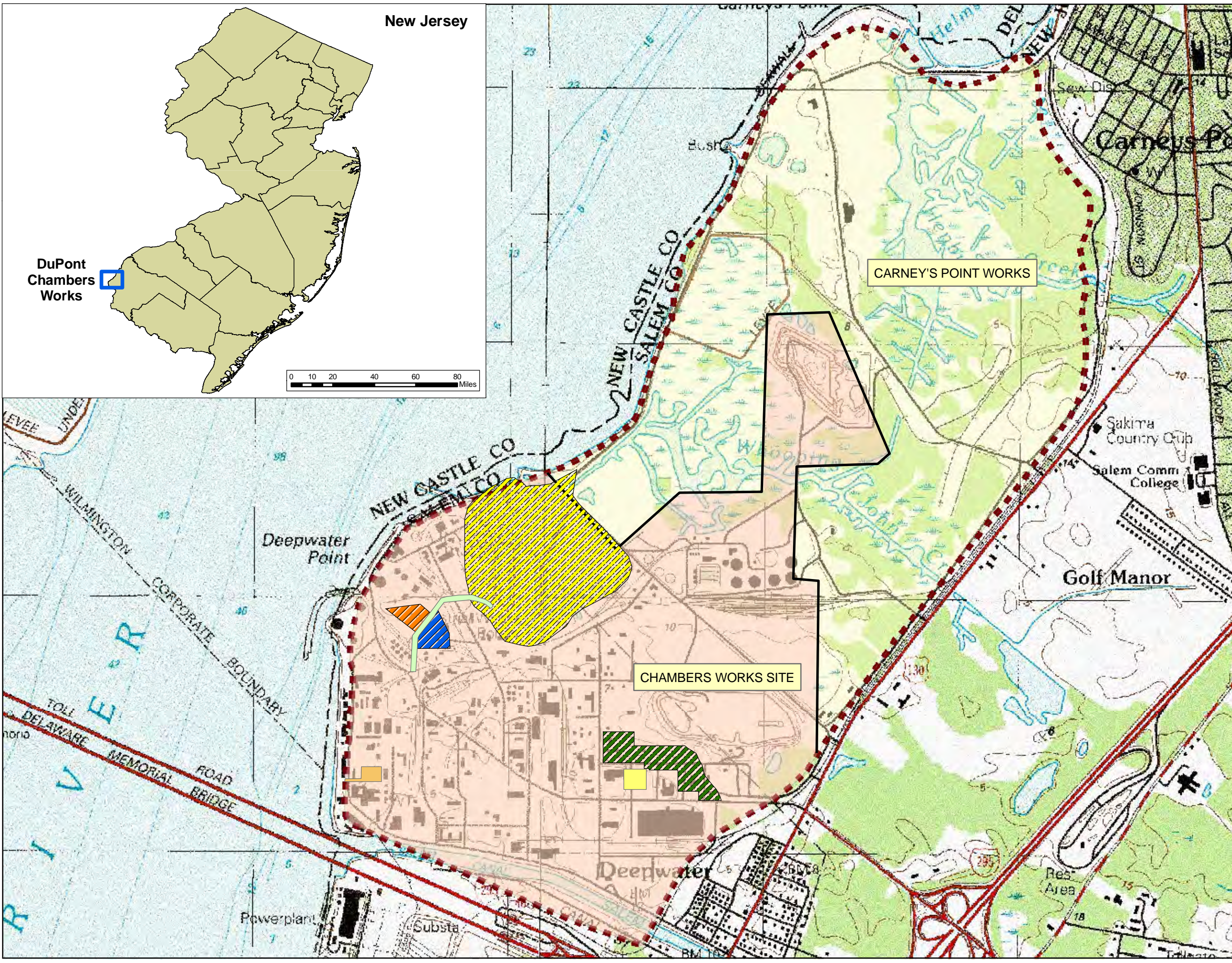
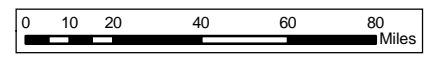





DRAFT
DO NOT CITE OR QUOTE










DuPont
Chambers
Works

New Jersey

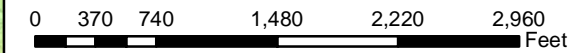


-  Carney's Point Works
-  Chambers Works Site
-  DuPont Property Boundary

FUSRAP Areas

- OU1**
 -  AOC 1
 -  AOC 2
- OU2**
 -  AOC 3
 -  AOC 5
- OU3**
 -  AOC 4
 -  AOC 6
-  Background Reference Area

Note:
Source: USGS 7.5" Series Quads.,
Wilmington South & Penns Grove, NJ, DEL 1967,
photorevised respectively 1987 & 1988



Location of DuPont Chambers Works

**PROPOSED PLAN
USACE - FUSRAP
DuPont Chambers Works
Deepwater, New Jersey**