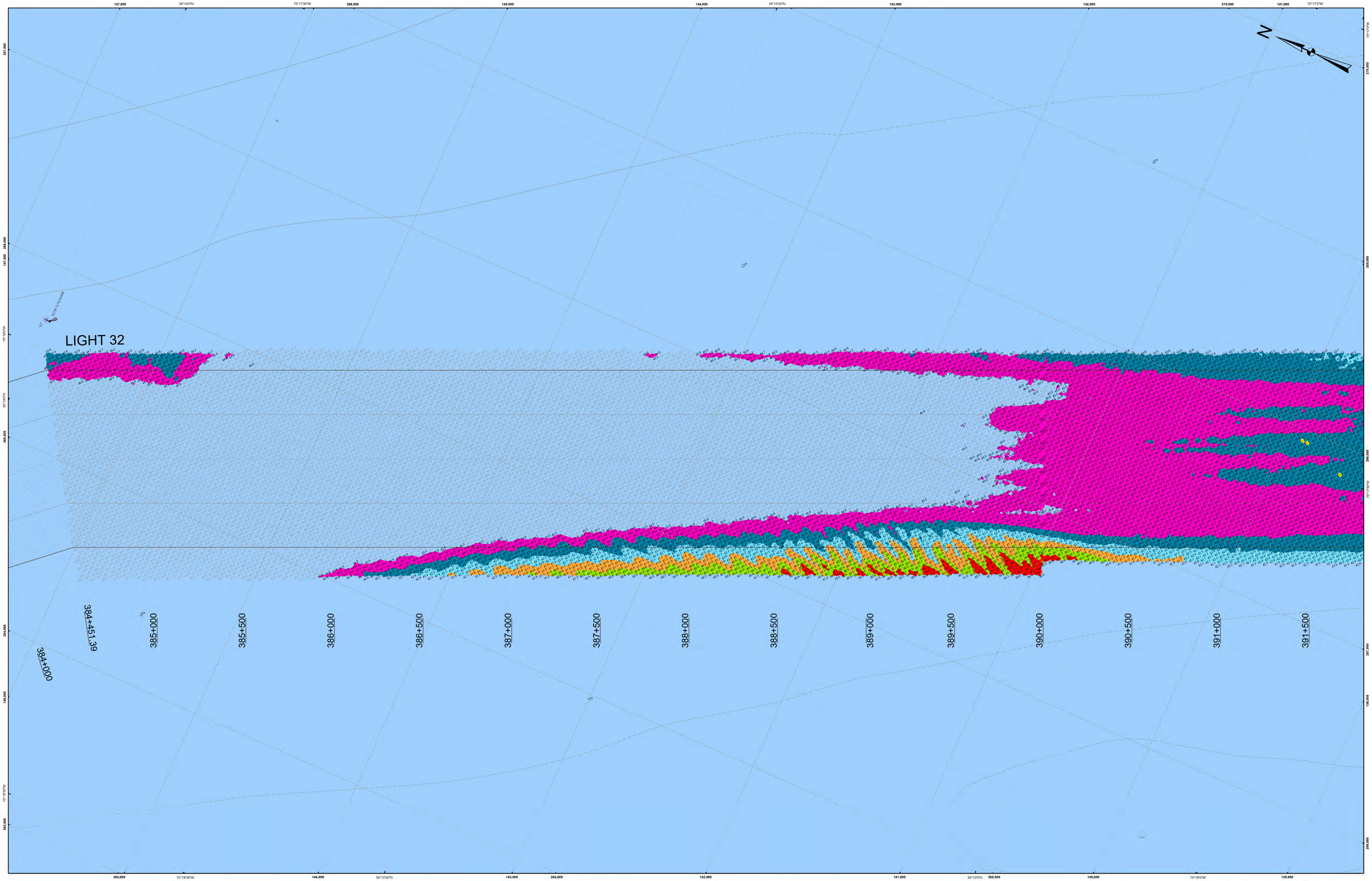

1. THIS SURVEY MEETS STANDARDS AS OUTLINED IN CORPS OF ENGINEERS' HYDROGRAPHIC SURVEY MANUAL EM1110-2-1003, DATED NOVEMBER 30, 2013 FOR NAVIGATION AND DREDGING SUPPORT SURVEYS.

2. HORIZONTAL REFERENCE - NAD 83, NEW JERSEY STATE PLANE, ZONE 2900, U.S. FOOT.

3. VERTICAL REFERENCE – MEAN LOWER LOW WATER, WHICH IS 3.22' BELOW N.A.V.D. 88.

4. GEOID 12B AND NOAA TIDAL EPOCH: 1983 – 2001 WERE USED. SOUNDINGS ARE EXPRESSED IN FEET AND TENTHS AND REFER TO MEAN LOWER LOW WATER.

5. SOUNDINGS WERE SELECTED FOR PLOTTING PURPOSES ONLY, USING THE MINIMUM DEPTH WITHIN A 30'X30' CELL SHIFTED TO THE CELL CENTER.

6. CONTOURS DEPICT ACTUAL LOCATION OF BATHYMETRY AND DO NOT NECESSARILY REFLECT PLOTTED SOUNDING LOCATIONS.

7. CONTOURS WERE GENERATED USING THE MINIMUM DEPTH WITHIN A 15'X15' CELL.

8. HYPACK, INC. SOFTWARE WAS USED TO PERFORM THE SOUNDING SELECTION AND CONTOUR GENERATION.

9. THE INFORMATION DEPICTED ON THIS MAP REPRESENT THE RESULTS OF SURVEYS MADE ON THE DATES INDICATED AND CAN ONLY BE CONSIDERED AS INDICATING THE GENERAL CONDITIONS EXISTING AT THAT TIME.

10. THE POSITIONS OF THE AIDS TO NAVIGATION ARE PROVIDED FOR INFORMATION ONLY, AND SHOULD NOT BE USED FOR NAVIGATION.

11. THE LIMITS OF THE FEDERAL CHANNEL DEPICT THE MOST CURRENT CHANNEL FRAMEWORK AVAILABLE WHICH CAN ALSO BE DOWNLOADED HERE:

http://navigation.usace.army.mil/Survey/Framework

12. BASE MAPPING LINEWORK OR ORTHOPHOTOGRAPHY HAS BEEN COMPILED FROM A VARIETY OF SOURCES AND DATES AND IS INTENDED TO PORTRAY GENERAL CHARACTERISTICS OF THE SHORELINE AND OTHER FEATURES. TEMPORAL CHANGES MAY HAVE OCCURRED SINCE THIS DATA SET WAS COLLECTED AND SOME PARTS OF THE DATA MAY NO LONGER BE AN ACCURATE REPRESENTATION OF THE SURFACE CONDITIONS.

Scale in Feet

200 0 200 400 600

- Shoalest Sounding per Quarter
- CenterLine
- ToeLine
- Quarter Line
- Station Line
- 45 - 53.953
- 44 - 45
- 43 - 44
- 42 - 43
- 41 - 42
- 40 - 41
- 26.9 - 40

US Army Corps of Engineers
Philadelphia District

STA. 384+451 to STA. 395+000 -- 24 FEB 25
STA. 395+000 to STA. 400+000 -- 25 FEB 25
STA. 400+000 to STA. 405+043 -- 26 FEB 25

This materials are provided "as is." The government makes no representations or warranties, express or implied, including warranties of merchantability, fitness for a particular purpose, or non-infringement. The government makes no warranties, guarantee or representations as to the truth, accuracy, or completeness of the data provided.

The government disclaims any liability for the use of this data by others. The government is not liable for any damages suffered as a result of using, modifying, contributing, or distributing this material.

DISCLAIMER
This data is provided for general information only. It was produced by or for the U.S. Army Corps of Engineers (USACE) to support its navigation publishes the official navigation charts to be used in navigation. The USACE does not guarantee the accuracy of data by others than the Corps of Engineers constitutes accurate only at the time they are measured and only relative to the datum, tide or water level, and datum used. Electronic files, printers, and other tools and equipment used to produce navigation charts have inherent inaccuracies, and weather effects are constantly changing the topography of the waterways. Navigation charts produced from electronic computer plotting software have inherent inaccuracies, and printers and software can also introduce inaccuracies.

U.S. ARMY CORPS OF ENGINEERS
PHILADELPHIA DISTRICT

Surveyed By:
Plotted By: E. Anthony
Checked By:
Drawing No.
Plot Scale
Approved: Chief, Survey Section

DELAWARE RIVER, PHILADELPHIA TO THE SEA
CROSS LEDGE RANGE
EXAMINATION
STA. 384+451.39 to STA. 405+043.11

E-PS-342

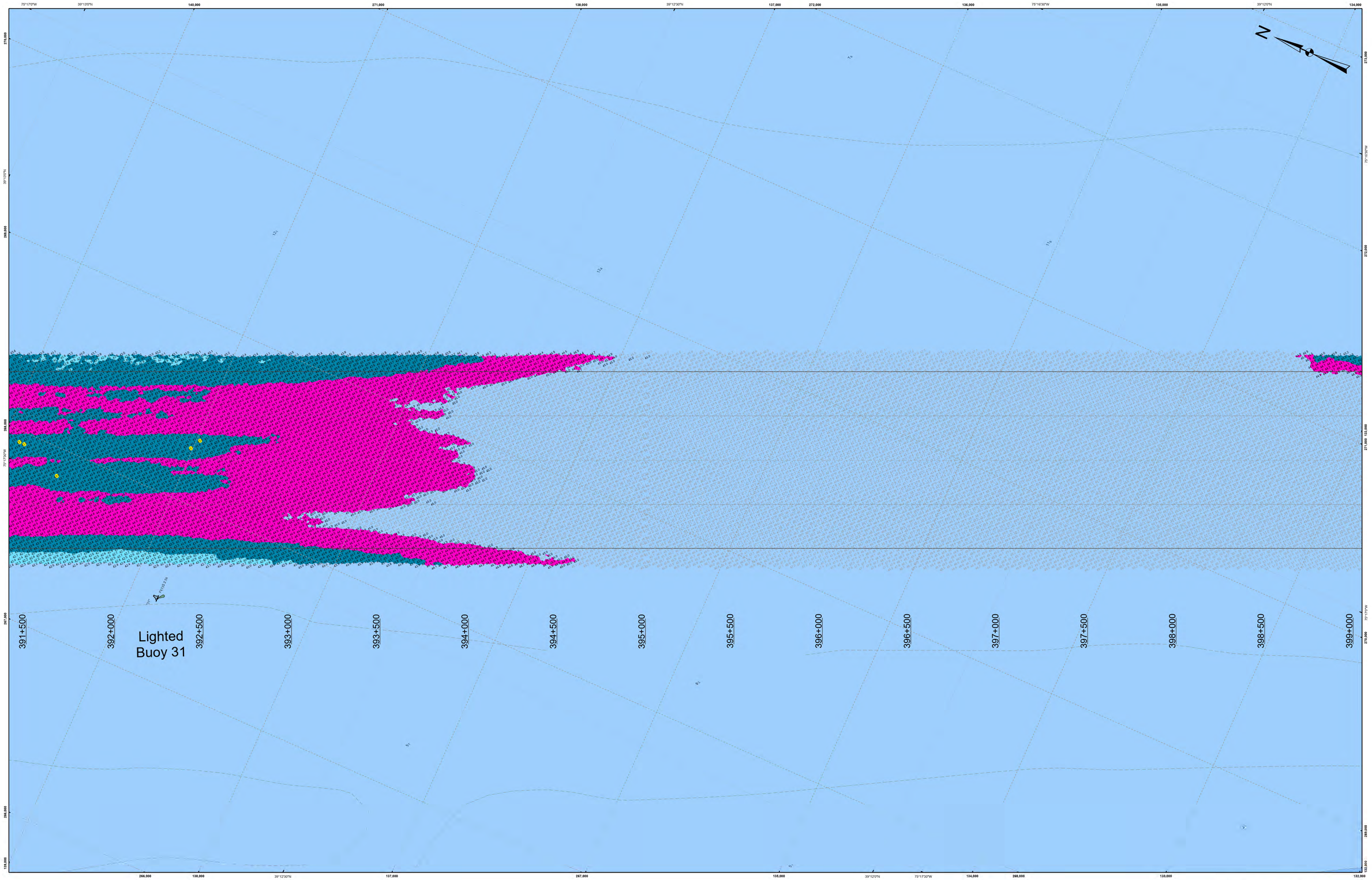

1. THIS SURVEY MEETS STANDARDS AS OUTLINED IN CORPS OF ENGINEERS' HYDROGRAPHIC SURVEY MANUAL EM1110-2-1003, DATED NOVEMBER 30, 2013 FOR NAVIGATION AND DREDGING SUPPORT SURVEYS.

2. HORIZONTAL REFERENCE - NAD 83, NEW JERSEY STATE PLANE, ZONE 2900, U.S. FOOT.

3. VERTICAL REFERENCE – MEAN LOWER LOW WATER, WHICH IS 3.22' BELOW N.A.V.D. 88.

4. GEOID 12B AND NOAA TIDAL EPOCH: 1983 – 2001 WERE USED. SOUNDINGS ARE EXPRESSED IN FEET AND TENTHS AND REFER TO MEAN LOWER LOW WATER.

5. SOUNDINGS WERE SELECTED FOR PLOTTING PURPOSES ONLY, USING THE MINIMUM DEPTH WITHIN A 30'X30' CELL SHIFTED TO THE CELL CENTER.

6. CONTOURS DEPICT ACTUAL LOCATION OF BATHYMETRY AND DO NOT NECESSARILY REFLECT PLOTTED SOUNDING LOCATIONS.

7. CONTOURS WERE GENERATED USING THE MINIMUM DEPTH WITHIN A 15'X15' CELL.

8. HYPACK, INC. SOFTWARE WAS USED TO PERFORM THE SOUNDING SELECTION AND CONTOUR GENERATION.

9. THE INFORMATION DEPICTED ON THIS MAP REPRESENT THE RESULTS OF SURVEYS MADE ON THE DATES INDICATED AND CAN ONLY BE CONSIDERED AS INDICATING THE GENERAL CONDITIONS EXISTING AT THAT TIME.

10. THE POSITIONS OF THE AIDS TO NAVIGATION ARE PROVIDED FOR INFORMATION ONLY, AND SHOULD NOT BE USED FOR NAVIGATION.

11. THE LIMITS OF THE FEDERAL CHANNEL DEPICT THE MOST CURRENT CHANNEL FRAMEWORK AVAILABLE WHICH CAN ALSO BE DOWNLOADED HERE:

http://navigation.usace.army.mil/Survey/Framework

12. BASE MAPPING LINEWORK OR ORTHOPHOTOGRAPHY HAS BEEN COMPILED FROM A VARIETY OF SOURCES AND DATES AND IS INTENDED TO PORTRAY GENERAL CHARACTERISTICS OF THE SHORELINE AND OTHER FEATURES. TEMPORAL CHANGES MAY HAVE OCCURRED SINCE THIS DATA SET WAS COLLECTED AND SOME PARTS OF THE DATA MAY NO LONGER BE AN ACCURATE REPRESENTATION OF THE SURFACE CONDITIONS.

Scale in Feet

200 0 200 400 600

- Shoalest Sounding per Quarter
- CenterLine
- ToeLine
- Quarter Line
- Station Line
- 45 - 53.953
- 44 - 45
- 43 - 44
- 42 - 43
- 41 - 42
- 40 - 41
- 26.9 - 40

US Army Corps of Engineers
Philadelphia District

STA. 384+451 to STA. 395+000 -- 24 FEB 25
STA. 395+000 to STA. 400+000 -- 25 FEB 25
STA. 400+000 to STA. 405+043 -- 26 FEB 25

DISCLAIMER
This data is provided for general information only. It was collected and processed to the standards that applied to the official navigation charts to be used in navigation. Some of the data is outdated by the passage of time or was collected from other sources. The data may not be accurate only at the time they are measured and only at specific locations. Strong currents, storms, collisions, grounings, and other tools and equipment used to produce bottom samples and bottom contours can cause temporary effects are constantly changing the topography of the waterway. Additionally, the interpolation routines of computer plotting software have inherent inaccuracies, and printers and displays can also cause inaccuracies.

The materials are provided "as is." The government makes no representations or warranties, expressed or implied, including warranties of merchantability, fitness for a particular purpose, or noninfringement of third party rights. The government makes no warranties, guarantee or representations regarding the accuracy, or completeness of the data provided.

The government disclaims any liability for the use of this data by others. The government is not liable for any direct or indirect damages suffered as a result of using, modifying, contributing, or distributing this information.

U.S. ARMY COPRPS OF ENGINEERS
PHILADELPHIA DISTRICT

Surveyed By:
Plotted By: E. Anthony
Checked By:
Drawing No.
Plot Scale
Approved: Chief, Survey Section

DELAWARE RIVER, PHILADELPHIA TO THE SEA
CROSS LEDGE RANGE
EXAMINATION
STA. 384+451.39 to STA. 405+043.11

E-PS-342

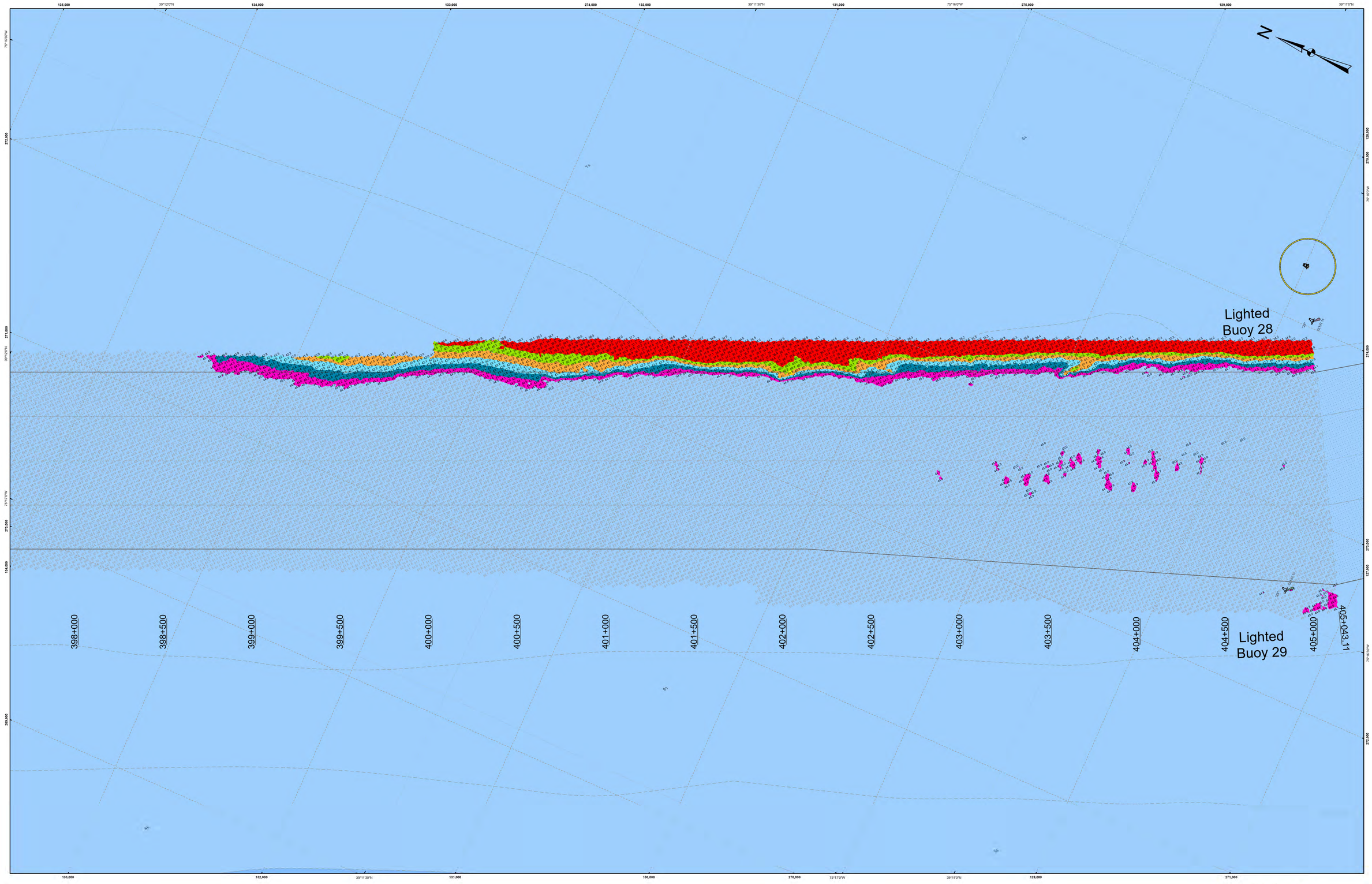

1. THIS SURVEY MEETS STANDARDS AS OUTLINED IN CORPS OF ENGINEERS' HYDROGRAPHIC SURVEY MANUAL EM1110-2-1003, DATED NOVEMBER 30, 2013 FOR NAVIGATION AND DREDGING SUPPORT SURVEYS.

2. HORIZONTAL REFERENCE - NAD 83, NEW JERSEY STATE PLANE, ZONE 2900, U.S. FOOT.

3. VERTICAL REFERENCE – MEAN LOWER LOW WATER, WHICH IS 3.22' BELOW N.A.V.D. 88.

4. GEOID 12B AND NOAA TIDAL EPOCH: 1983 – 2001 WERE USED. SOUNDINGS ARE EXPRESSED IN FEET AND TENTHS AND REFER TO MEAN LOWER LOW WATER.

5. SOUNDINGS WERE SELECTED FOR PLOTTING PURPOSES ONLY, USING THE MINIMUM DEPTH WITHIN A 30'X30' CELL SHIFTED TO THE CELL CENTER.

6. CONTOURS DEPICT ACTUAL LOCATION OF BATHYMETRY AND DO NOT NECESSARILY REFLECT PLOTTED SOUNDING LOCATIONS.

7. CONTOURS WERE GENERATED USING THE MINIMUM DEPTH WITHIN A 15'X15' CELL.

8. HYPACK, INC. SOFTWARE WAS USED TO PERFORM THE SOUNDING SELECTION AND CONTOUR GENERATION.

9. THE INFORMATION DEPICTED ON THIS MAP REPRESENT THE RESULTS OF SURVEYS MADE ON THE DATES INDICATED AND CAN ONLY BE CONSIDERED AS INDICATING THE GENERAL CONDITIONS EXISTING AT THAT TIME.

10. THE POSITIONS OF THE AIDS TO NAVIGATION ARE PROVIDED FOR INFORMATION ONLY, AND SHOULD NOT BE USED FOR NAVIGATION.

11. THE LIMITS OF THE FEDERAL CHANNEL DEPICT THE MOST CURRENT CHANNEL FRAMEWORK AVAILABLE WHICH CAN ALSO BE DOWNLOADED HERE:

http://navigation.usace.army.mil/Survey/Framework

12. BASE MAPPING LINEWORK OR ORTHOPHOTOGRAPHY HAS BEEN COMPILED FROM A VARIETY OF SOURCES AND DATES AND IS INTENDED TO PORTRAY GENERAL CHARACTERISTICS OF THE SHORELINE AND OTHER FEATURES. TEMPORAL CHANGES MAY HAVE OCCURRED SINCE THIS DATA SET WAS COLLECTED AND SOME PARTS OF THE DATA MAY NO LONGER BE AN ACCURATE REPRESENTATION OF THE SURFACE CONDITIONS.

Scale in Feet

200 0 200 400 600

- Shoalest Sounding per Quarter
- CenterLine
- ToeLine
- Quarter Line
- Station Line
- 45 - 53.953
- 44 - 45
- 43 - 44
- 42 - 43
- 41 - 42
- 40 - 41
- 26.9 - 40

US Army Corps of Engineers
Philadelphia District

STA. 384+451 to STA. 395+000 -- 24 FEB 25
STA. 395+000 to STA. 400+000 -- 25 FEB 25
STA. 400+000 to STA. 405+043 -- 26 FEB 25

DISCLAIMER
This data is provided for general information only. The Corps of Engineers (USACE) NAVIGATION DATA publishes the official navigation charts to be used in navigation. While the Corps of Engineers constitutes data by others than the Corps of Engineers constitutes, it cannot guarantee the accuracy of the data, or accurate only at the time they are measured and only represent conditions at the time of measurement. Errors in printers, and other tools and equipment used to produce maps, charts, and other products, and other adverse effects are constantly changing the topography of the waterways. Moreover, the Corps of Engineers and computer plotting software have inherent inaccuracies, and printers and displays can also misrepresent.

The materials are provided "as is." The government makes no representations or warranties, express or implied, including warranties of merchantability, fitness for a particular purpose, or noninfringement of third party rights. The government makes no warranties, guarantee, or representation regarding the accuracy, or completeness of the data provided.

The government disclaimes any liability for the use of this data, or any other data, and shall not be liable for any damages suffered as a result of using, modifying, contributing, or distributing this information.

U.S. ARMY CORPS OF ENGINEERS
PHILADELPHIA DISTRICT

Surveyed by:

Drawing No.

Plotted By: E. Anthony

Plot Scale

Checked By:

Approved: _____
Chief, Survey Section

DELAWARE RIVER, PHILADELPHIA TO THE SEA
CROSS LEDGE RANGE
EXAMINATION
STA. 384+451.39 to STA. 405+043.11

E-PS-342