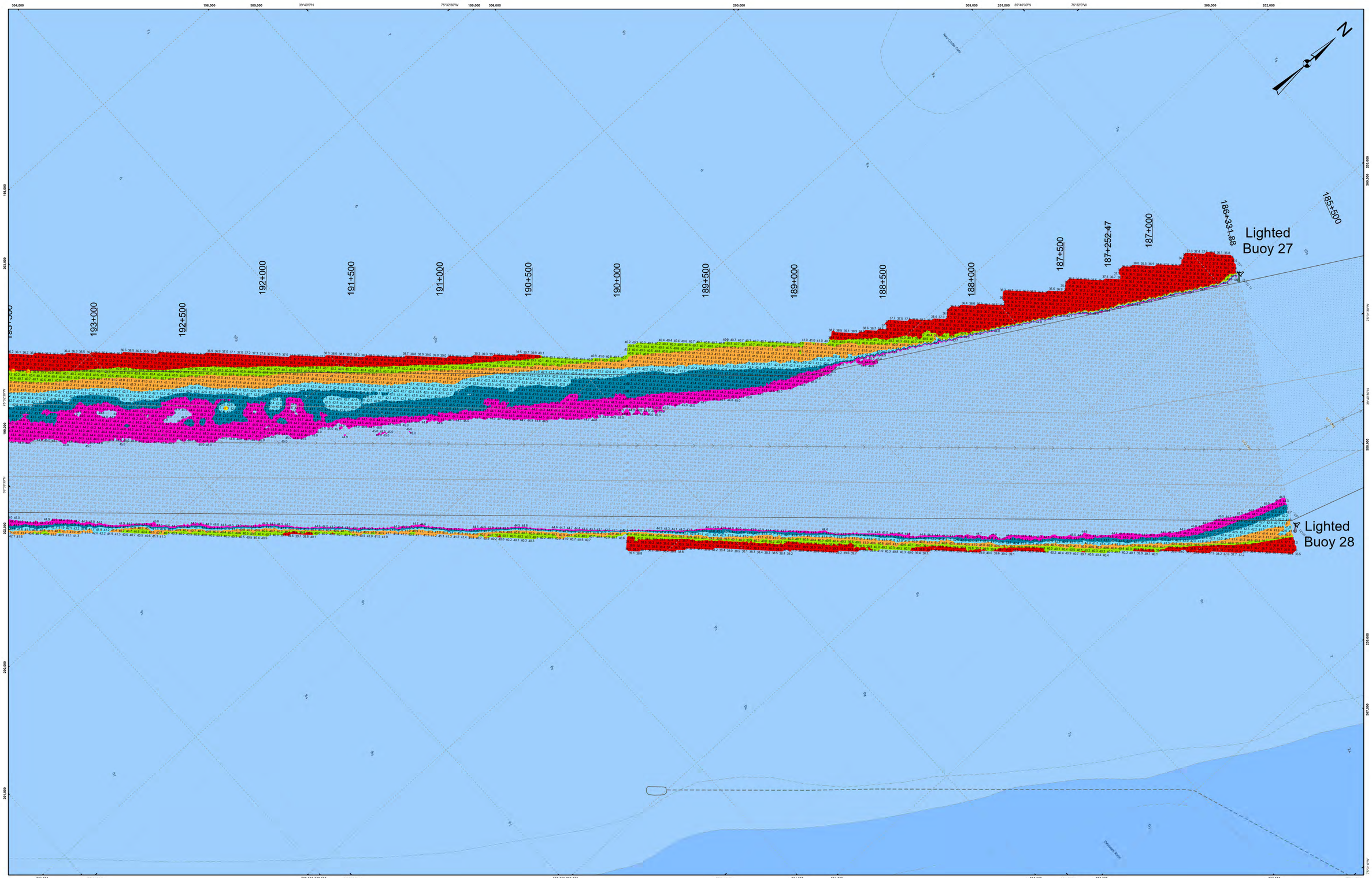

1. THIS SURVEY MEETS STANDARDS AS OUTLINED IN CORPS OF ENGINEERS' HYDROGRAPHIC SURVEY MANUAL EM1110-2-1003, DATED NOVEMBER 30, 2013 FOR NAVIGATION AND DREDGING SUPPORT SURVEYS.

2. HORIZONTAL REFERENCE - NAD 83, NEW JERSEY STATE PLANE, ZONE 2900, U.S. FOOT.

3. VERTICAL REFERENCE – MEAN LOWER LOW WATER, WHICH IS 2.97' BELOW N.A.V.D. 88.

4. GEOID 12B AND NOAA TIDAL EPOCH: 1983 – 2001 WERE USED. SOUNDINGS ARE EXPRESSED IN FEET AND TENTHS AND REFER TO MEAN LOWER LOW WATER.

5. SOUNDINGS WERE SELECTED FOR PLOTTING PURPOSES ONLY, USING THE MINIMUM DEPTH WITHIN A 30'X30' CELL SHIFTED TO THE CELL CENTER.

6. CONTOURS DEPICT ACTUAL LOCATION OF BATHYMETRY AND DO NOT NECESSARILY REFLECT PLOTTED SOUNDING LOCATIONS.

7. CONTOURS WERE GENERATED USING THE MINIMUM DEPTH WITHIN A 15'X15' CELL.

8. HYPACK, INC. SOFTWARE WAS USED TO PERFORM THE SOUNDING SELECTION AND CONTOUR GENERATION.

9. THE INFORMATION DEPICTED ON THIS MAP REPRESENT THE RESULTS OF SURVEYS MADE ON THE DATES INDICATED AND CAN ONLY BE CONSIDERED AS INDICATING THE GENERAL CONDITIONS EXISTING AT THAT TIME.

10. THE POSITIONS OF THE AIDS TO NAVIGATION ARE PROVIDED FOR INFORMATION ONLY, AND SHOULD NOT BE USED FOR NAVIGATION.

11. THE LIMITS OF THE FEDERAL CHANNEL DEPICT THE MOST CURRENT CHANNEL FRAMEWORK AVAILABLE WHICH CAN ALSO BE DOWNLOADED HERE:

http://navigation.usace.army.mil/Survey/Framework

12. BASE MAPPING LINEWORK OR ORTHOPHOTOGRAPHY HAS BEEN COMPILED FROM A VARIETY OF SOURCES AND DATES AND IS INTENDED TO PORTRAY GENERAL CHARACTERISTICS OF THE SHORELINE AND OTHER FEATURES. TEMPORAL CHANGES MAY HAVE OCCURRED SINCE THIS DATA SET WAS COLLECTED AND SOME PARTS OF THE DATA MAY NO LONGER BE AN ACCURATE REPRESENTATION OF THE SURFACE CONDITIONS.

Scale in Feet

200 0 200 400 600

- Shoalest Sounding per Quarter
- CenterLine
- ToeLine
- QuarterLine
- StationLine
- 45 - 53.953
- 44 - 45
- 43 - 44
- 42 - 43
- 41 - 42
- 40 - 41
- 26.9 - 40

US Army Corps of Engineers
Philadelphia District

STA. 186+332 to STA. 190+000 -- 04 FEB 25
STA. 190+000 to STA. 197+000 -- 03 FEB 25
STA. 197+000 to STA. 204+000 -- 16 JAN 25
STA. 204+000 to STA. 209+202 -- 14 JAN 25

DISCLAIMER
This data is provided for general information only. It was collected and compiled for USACE purposes to assist in navigation and other waterfront improvement conditions as they existed at the time they were measured and may not accurately depict current conditions. Navigation charts and other products derived from this data may be out of date or inaccurate because of subsequent storms, and other tools and equipment used to produce these products may be inaccurate. Additionally, storms and other events can significantly change the topography of the waterway. Users should be aware that the data and composite plotting software have inherent inaccuracies, and positions and depths can and should be expected to vary slightly from those shown on navigation products.

The materials are provided "as is." The government makes no representations or warranties about the qualities or suitability of the materials, expressed or implied, including but not limited to any implied warranties of merchantability, fitness for a particular purpose, or non-infringement. The government makes no warranties, guarantees or representations as to the truth, accuracy, or completeness of the information.

The government disclaims any liability for the use of this data by others and the government shall not be liable for any damages suffered as a result of using, modifying, contributing, or distributing this information.

U.S. ARMY CORPS OF ENGINEERS
PHILADELPHIA DISTRICT

Surveyed By:
Plotted By:
E. Anthony
Checked By:
Drawing No.
Plot Scale
Approved
Chief, Survey Section

DELAWARE RIVER, PHILADELPHIA TO THE SEA
DEEPWATER RANGE
EXAMINATION
STA. 186+331.88 to STA. 209+201.65

E-PS-337

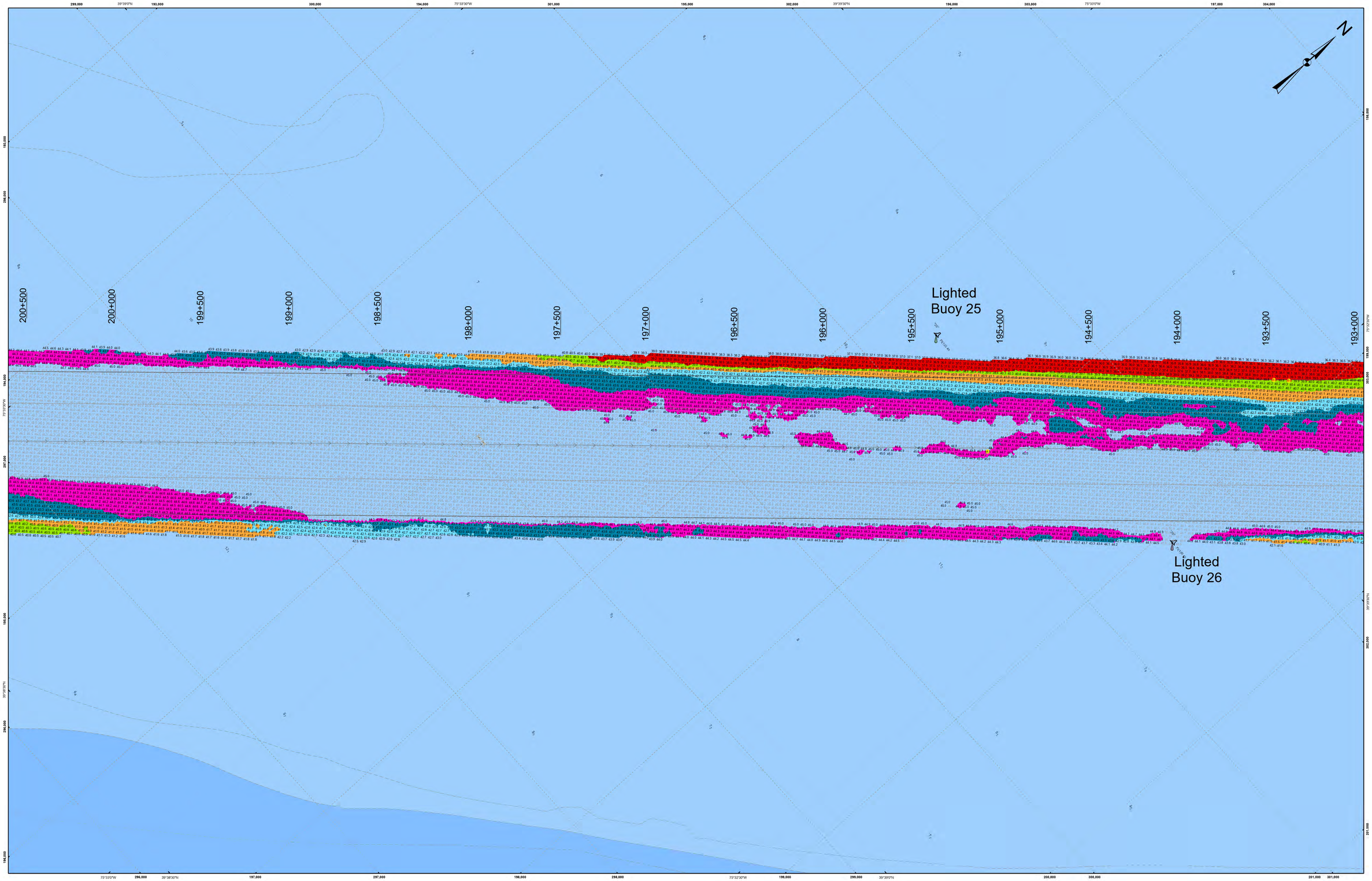

1. THIS SURVEY MEETS STANDARDS AS OUTLINED IN CORPS OF ENGINEERS' HYDROGRAPHIC SURVEY MANUAL EM1110-2-1003, DATED NOVEMBER 30, 2013 FOR NAVIGATION AND DREDGING SUPPORT SURVEYS.

2. HORIZONTAL REFERENCE - NAD 83, NEW JERSEY STATE PLANE, ZONE 2900, U.S. FOOT.

3. VERTICAL REFERENCE – MEAN LOWER LOW WATER, WHICH IS 2.97' BELOW N.A.V.D. 88.

4. GEOID 12B AND NOAA TIDAL EPOCH: 1983 – 2001 WERE USED. SOUNDINGS ARE EXPRESSED IN FEET AND TENTHS AND REFER TO MEAN LOWER LOW WATER.

5. SOUNDINGS WERE SELECTED FOR PLOTTING PURPOSES ONLY, USING THE MINIMUM DEPTH WITHIN A 30'X30' CELL SHIFTED TO THE CELL CENTER.

6. CONTOURS DEPICT ACTUAL LOCATION OF BATHYMETRY AND DO NOT NECESSARILY REFLECT PLOTTED SOUNDING LOCATIONS.

7. CONTOURS WERE GENERATED USING THE MINIMUM DEPTH WITHIN A 15'X15' CELL.

8. HYPACK, INC. SOFTWARE WAS USED TO PERFORM THE SOUNDING SELECTION AND CONTOUR GENERATION.

9. THE INFORMATION DEPICTED ON THIS MAP REPRESENT THE RESULTS OF SURVEYS MADE ON THE DATES INDICATED AND CAN ONLY BE CONSIDERED AS INDICATING THE GENERAL CONDITIONS EXISTING AT THAT TIME.

10. THE POSITIONS OF THE AIDS TO NAVIGATION ARE PROVIDED FOR INFORMATION ONLY, AND SHOULD NOT BE USED FOR NAVIGATION.

11. THE LIMITS OF THE FEDERAL CHANNEL DEPICT THE MOST CURRENT CHANNEL FRAMEWORK AVAILABLE WHICH CAN ALSO BE DOWNLOADED HERE:

http://navigation.usace.army.mil/Survey/Framework

12. BASE MAPPING LINEWORK OR ORTHOPHOTOGRAPHY HAS BEEN COMPILED FROM A VARIETY OF SOURCES AND DATES AND IS INTENDED TO PORTRAY GENERAL CHARACTERISTICS OF THE SHORELINE AND OTHER FEATURES. TEMPORAL CHANGES MAY HAVE OCCURRED SINCE THIS DATA SET WAS COLLECTED AND SOME PARTS OF THE DATA MAY NO LONGER BE AN ACCURATE REPRESENTATION OF THE SURFACE CONDITIONS.

Scale in Feet

200 0 200 400 600

- Shoalest Sounding per Quarter
- CenterLine
- ToeLine
- QuarterLine
- StationLine
- 45 - 53.953
- 44 - 45
- 43 - 44
- 42 - 43
- 41 - 42
- 40 - 41
- 26.9 - 40

US Army Corps of Engineers
Philadelphia District

STA. 186+332 to STA. 190+000 -- 04 FEB 25
STA. 190+000 to STA. 197+000 -- 03 FEB 25
STA. 197+000 to STA. 204+000 -- 16 JAN 25
STA. 204+000 to STA. 209+202 -- 14 JAN 25

The materials are provided "as is." The government makes no representations or warranties about the qualities or suitability of the materials, expressed or implied, including but not limited to any implied warranties of merchantability, fitness for a particular purpose, or non-infringement. The government makes no warranties, guarantees or representations as to the truth, accuracy, or completeness of the data provided.

The government disclaims any liability for the use of this data by others and the government shall not be liable for any damages suffered as a result of using, modifying, contributing, or distributing this information.

DISCLAIMER
This data is provided for general information only. It was compiled from various sources and is subject to change without notice. Users should not rely on this data for navigation purposes. Although this data was compiled from the Corps of Engineers coordinate data bases, we do not guarantee the data to be accurate or up to date. Positions of navigation aids are accurate only at the time they are measured and are subject to drift and other movement. Printers, and other tools and equipment used to produce maps from digital data may cause distortion or other effects. Electronic chart displays derived from this data may exhibit effects as a consequence of the way in which computer plotting software have inherent inaccuracies, and process and display raster data.

U.S. ARMY CORPS OF ENGINEERS
PHILADELPHIA DISTRICT

Surveyed By:
Plotted By:
E. Anthony
Checked By:
Drawing No.
Plot Scale:
Approved:
Chief, Survey Section

DELAWARE RIVER, PHILADELPHIA TO THE SEA
DEEPWATER RANGE
EXAMINATION
STA. 186+331.88 to STA. 209+201.65

E-PS-337

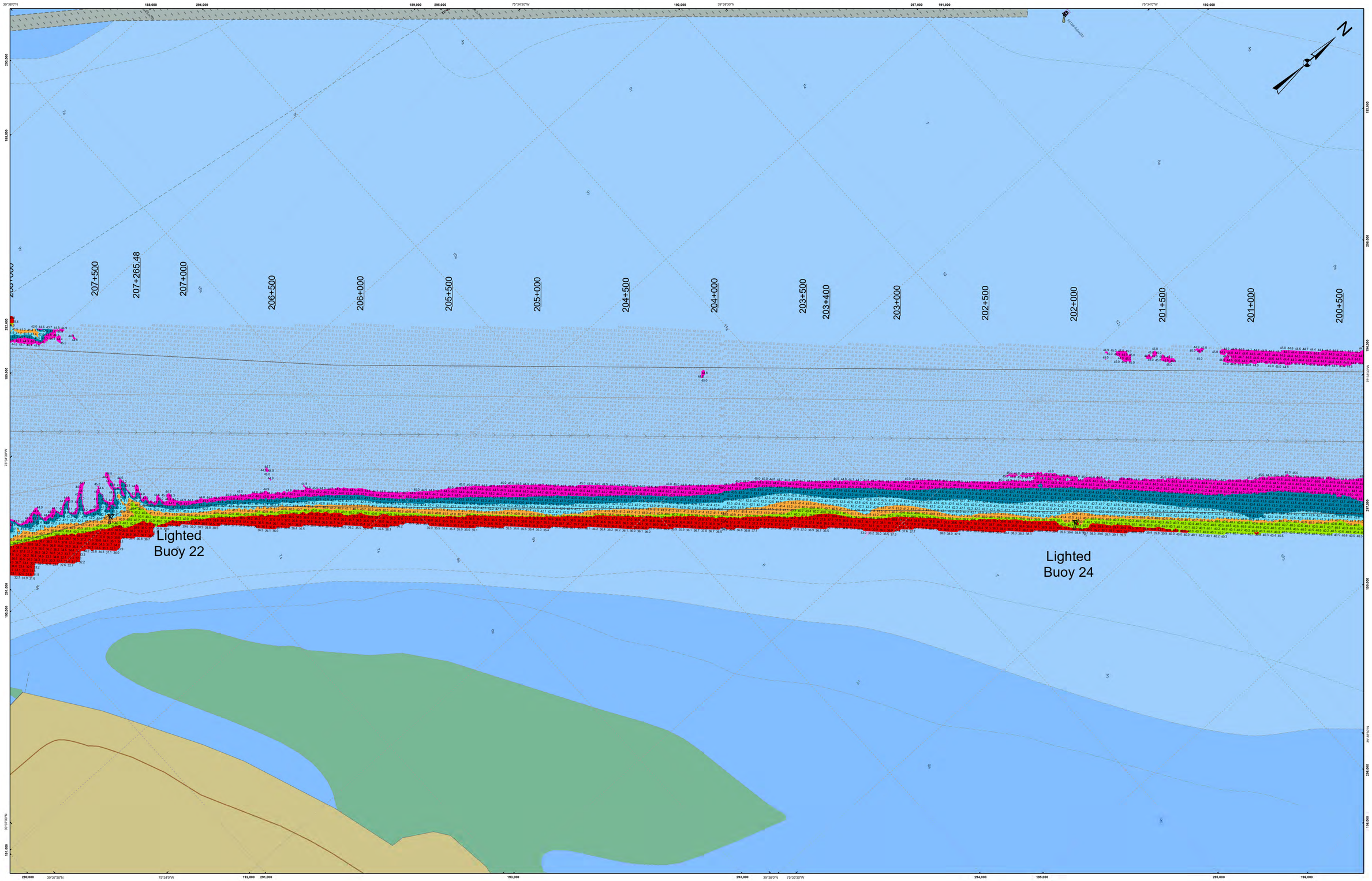

1. THIS SURVEY MEETS STANDARDS AS OUTLINED IN CORPS OF ENGINEERS' HYDROGRAPHIC SURVEY MANUAL EM1110-2-1003, DATED NOVEMBER 30, 2013 FOR NAVIGATION AND DREDGING SUPPORT SURVEYS.

2. HORIZONTAL REFERENCE - NAD 83, NEW JERSEY STATE PLANE, ZONE 2900, U.S. FOOT.

3. VERTICAL REFERENCE – MEAN LOWER LOW WATER, WHICH IS 2.97' BELOW N.A.V.D. 88.

4. GEOID 12B AND NOAA TIDAL EPOCH: 1983 – 2001 WERE USED. SOUNDINGS ARE EXPRESSED IN FEET AND TENTHS AND REFER TO MEAN LOWER LOW WATER.

5. SOUNDINGS WERE SELECTED FOR PLOTTING PURPOSES ONLY, USING THE MINIMUM DEPTH WITHIN A 30'X30' CELL SHIFTED TO THE CELL CENTER.

6. CONTOURS DEPICT ACTUAL LOCATION OF BATHYMETRY AND DO NOT NECESSARILY REFLECT PLOTTED SOUNDING LOCATIONS.

7. CONTOURS WERE GENERATED USING THE MINIMUM DEPTH WITHIN A 15'X15' CELL.

8. HYPACK, INC. SOFTWARE WAS USED TO PERFORM THE SOUNDING SELECTION AND CONTOUR GENERATION.

9. THE INFORMATION DEPICTED ON THIS MAP REPRESENT THE RESULTS OF SURVEYS MADE ON THE DATES INDICATED AND CAN ONLY BE CONSIDERED AS INDICATING THE GENERAL CONDITIONS EXISTING AT THAT TIME.

10. THE POSITIONS OF THE AIDS TO NAVIGATION ARE PROVIDED FOR INFORMATION ONLY, AND SHOULD NOT BE USED FOR NAVIGATION.

11. THE LIMITS OF THE FEDERAL CHANNEL DEPICT THE MOST CURRENT CHANNEL FRAMEWORK AVAILABLE WHICH CAN ALSO BE DOWNLOADED HERE:

http://navigation.usace.army.mil/Survey/Framework

12. BASE MAPPING LINEWORK OR ORTHOPHOTOGRAPHY HAS BEEN COMPILED FROM A VARIETY OF SOURCES AND DATES AND IS INTENDED TO PORTRAY GENERAL CHARACTERISTICS OF THE SHORELINE AND OTHER FEATURES. TEMPORAL CHANGES MAY HAVE OCCURRED SINCE THIS DATA SET WAS COLLECTED AND SOME PARTS OF THE DATA MAY NO LONGER BE AN ACCURATE REPRESENTATION OF THE SURFACE CONDITIONS.

Scale in Feet

200 0 200 400 600

- Shoalest Sounding per Quarter
- CenterLine
- ToeLine
- QuarterLine
- StationLine
- 45 - 53.953
- 44 - 45
- 43 - 44
- 42 - 43
- 41 - 42
- 40 - 41
- 26.9 - 40

US Army Corps of Engineers Philadelphia District

STA. 186+332 to STA. 190+000 -- 04 FEB 25
STA. 190+000 to STA. 197+000 -- 03 FEB 25
STA. 197+000 to STA. 204+000 -- 16 JAN 25
STA. 204+000 to STA. 209+202 -- 14 JAN 25

DISCLAIMER
This data is provided for general information only. It was compiled from the best information available at the time of publication from the official navigation charts to be used in conjunction with navigation charts. Some of the data is from sources other than the Corps of Engineers and cannot be verified. The Corps of Engineers does not guarantee the accuracy only at the time they are measured and only in the immediate vicinity of the sounding or sounding platform, and other tools and equipment used to produce this data. Many factors including weather and sea conditions affects are constantly changing the bathymetry of the waterway. Hydrographic survey data collected using computer plotting software have inherent inaccuracies, and printers and display can also create inaccuracies.

The materials are provided "as is." The government makes no representations or warranties about the qualities or suitability of the materials, expressed or implied, including but not limited to any implied warranties of merchantability, fitness for a particular purpose, or non-infringement. The government makes no warranties, guarantees or representations as to the truth, accuracy, or completeness of the materials.

The government disclaims any liability for the use of this data by others and the government shall not be liable for any damages suffered as a result of using, modifying, contributing, or distributing this information.

U.S. ARMY CORPS OF ENGINEERS
PHILADELPHIA DISTRICT

Surveyed By:
Plotted By:
Checked By: E. Anthony
Drawing No.
Plot Scale
Approved: Chief, Survey Section

DELAWARE RIVER, PHILADELPHIA TO THE SEA
DEEPWATER RANGE
EXAMINATION
STA. 186+331.88 to STA. 209+201.65

E-PS-337

US Army Corps of Engineers
Philadelphia District

STA. 186+332 to STA. 190+000 -- 04 FEB 25
STA. 190+000 to STA. 197+000 -- 03 FEB 25
STA. 197+000 to STA. 204+000 -- 16 JAN 25
STA. 204+000 to STA. 209+202 -- 14 JAN 25

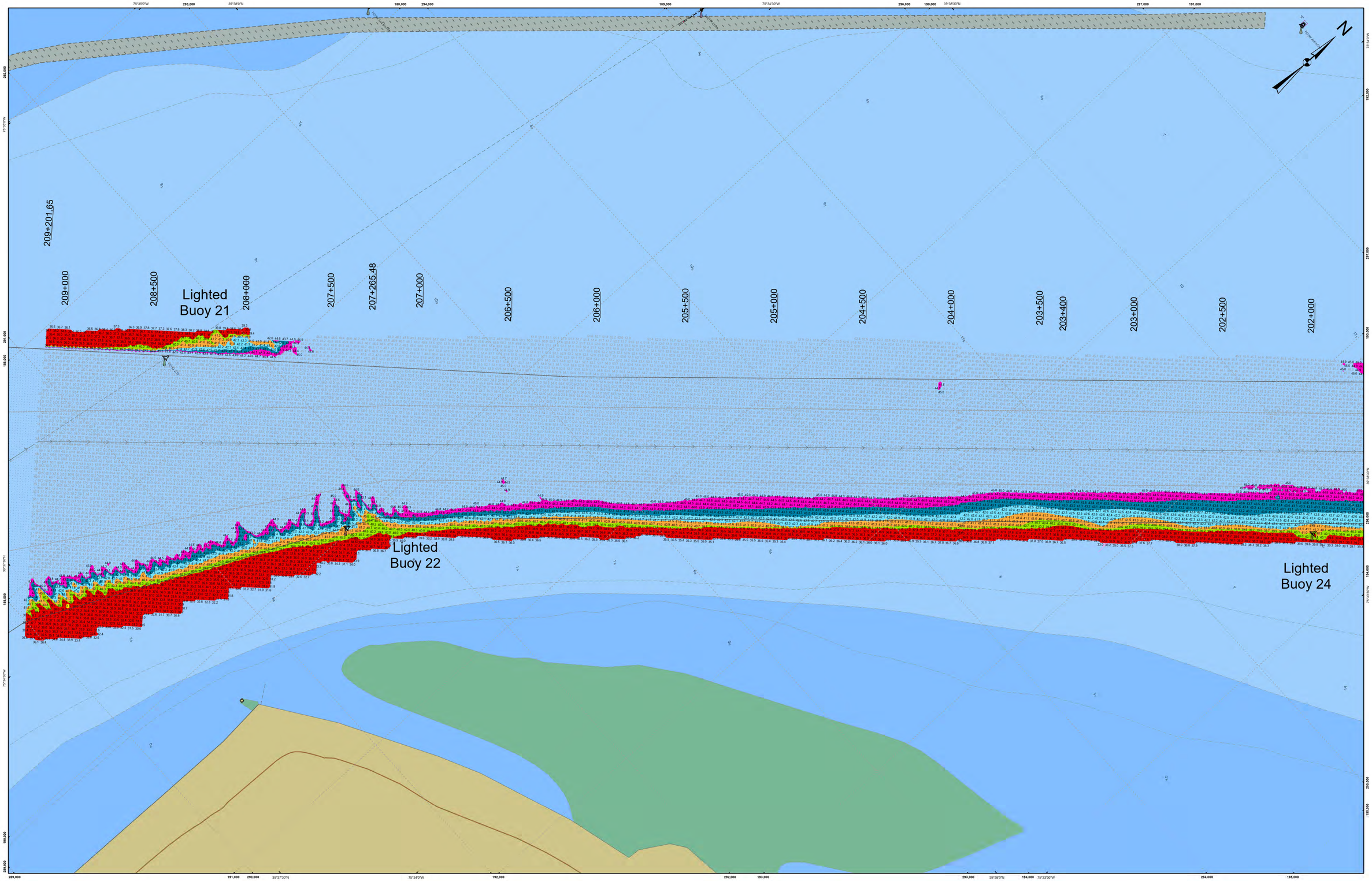

1. THIS SURVEY MEETS STANDARDS AS OUTLINED IN CORPS OF ENGINEERS' HYDROGRAPHIC SURVEY MANUAL EM1110-2-1003, DATED NOVEMBER 30, 2013 FOR NAVIGATION AND DREDGING SUPPORT SURVEYS.

2. HORIZONTAL REFERENCE - NAD 83, NEW JERSEY STATE PLANE, ZONE 2900, U.S. FOOT.

3. VERTICAL REFERENCE – MEAN LOWER LOW WATER, WHICH IS 2.97' BELOW N.A.V.D. 88.

4. GEOID 12B AND NOAA TIDAL EPOCH: 1983 – 2001 WERE USED. SOUNDINGS ARE EXPRESSED IN FEET AND TENTHS AND REFER TO MEAN LOWER LOW WATER.

5. SOUNDINGS WERE SELECTED FOR PLOTTING PURPOSES ONLY, USING THE MINIMUM DEPTH WITHIN A 30'X30' CELL SHIFTED TO THE CELL CENTER.

6. CONTOURS DEPICT ACTUAL LOCATION OF BATHYMETRY AND DO NOT NECESSARILY REFLECT PLOTTED SOUNDING LOCATIONS.

7. CONTOURS WERE GENERATED USING THE MINIMUM DEPTH WITHIN A 15'X15' CELL.

8. HYPACK, INC. SOFTWARE WAS USED TO PERFORM THE SOUNDING SELECTION AND CONTOUR GENERATION.

9. THE INFORMATION DEPICTED ON THIS MAP REPRESENT THE RESULTS OF SURVEYS MADE ON THE DATES INDICATED AND CAN ONLY BE CONSIDERED AS INDICATING THE GENERAL CONDITIONS EXISTING AT THAT TIME.

10. THE POSITIONS OF THE AIDS TO NAVIGATION ARE PROVIDED FOR INFORMATION ONLY, AND SHOULD NOT BE USED FOR NAVIGATION.

11. THE LIMITS OF THE FEDERAL CHANNEL DEPICT THE MOST CURRENT CHANNEL FRAMEWORK AVAILABLE WHICH CAN ALSO BE DOWNLOADED HERE:

http://navigation.usace.army.mil/Survey/Framework

12. BASE MAPPING LINEWORK OR ORTHOPHOTOGRAPHY HAS BEEN COMPILED FROM A VARIETY OF SOURCES AND DATES AND IS INTENDED TO PORTRAY GENERAL CHARACTERISTICS OF THE SHORELINE AND OTHER FEATURES. TEMPORAL CHANGES MAY HAVE OCCURRED SINCE THIS DATA SET WAS COLLECTED AND SOME PARTS OF THE DATA MAY NO LONGER BE AN ACCURATE REPRESENTATION OF THE SURFACE CONDITIONS.

Scale in Feet
200 0 200 400 600

- Shoalest Sounding per Quarter
- CenterLine
- ToeLine
- QuarterLine
- StationLine
- 45 - 53.953
- 44 - 45
- 43 - 44
- 42 - 43
- 41 - 42
- 40 - 41
- 26.9 - 40

DISCLAIMER
This data is provided for general information only. It was compiled from a collection of navigation charts and other miscellaneous data sources and is not to be used in place of current navigation charts. It is provided in good faith based on the best available data by others that the Corps of Engineers considers to be reliable. However, the Corps of Engineers does not warrant the accuracy and/or completeness of the data. The data may be incomplete or inaccurate in parts and may contain errors. The Corps of Engineers does not warrant the accuracy of the data and any representations made by the Corps of Engineers personnel are only at the time they are rendered and only represent the knowledge of the Corps of Engineers personnel at the time. Navigation charts and equipment used to produce the data may be out of calibration or may have other inaccuracies, affecting or constantly changing the topography of the waterway. Users should be aware that the use of GPS and computer plotting software have inherent inaccuracies, and positions and depths can also create inaccuracies.

The materials are provided "as is." The government makes no representations or warranties about the qualities or suitability of the materials, expressed or implied, including but not limited to any implied warranties of merchantability, fitness for a particular purpose, or non-infringement. The government makes no warranties, guarantees or representations as to the truth, accuracy, or completeness of the data provided.

The government disclaims any liability for the use of this data by others and the government shall not be liable for any damages suffered as a result of using, modifying, contributing, or distributing this information.

U.S. ARMY CORPS OF ENGINEERS
PHILADELPHIA DISTRICT

Surveyed By:
Plotted By: E. Anthony
Checked By:
Drawing No.
Plot Scale
Approved: Chief, Survey Section

DELAWARE RIVER, PHILADELPHIA TO THE SEA
DEEPWATER RANGE
EXAMINATION
STA. 186+331.88 to STA. 209+201.65

E-PS-337