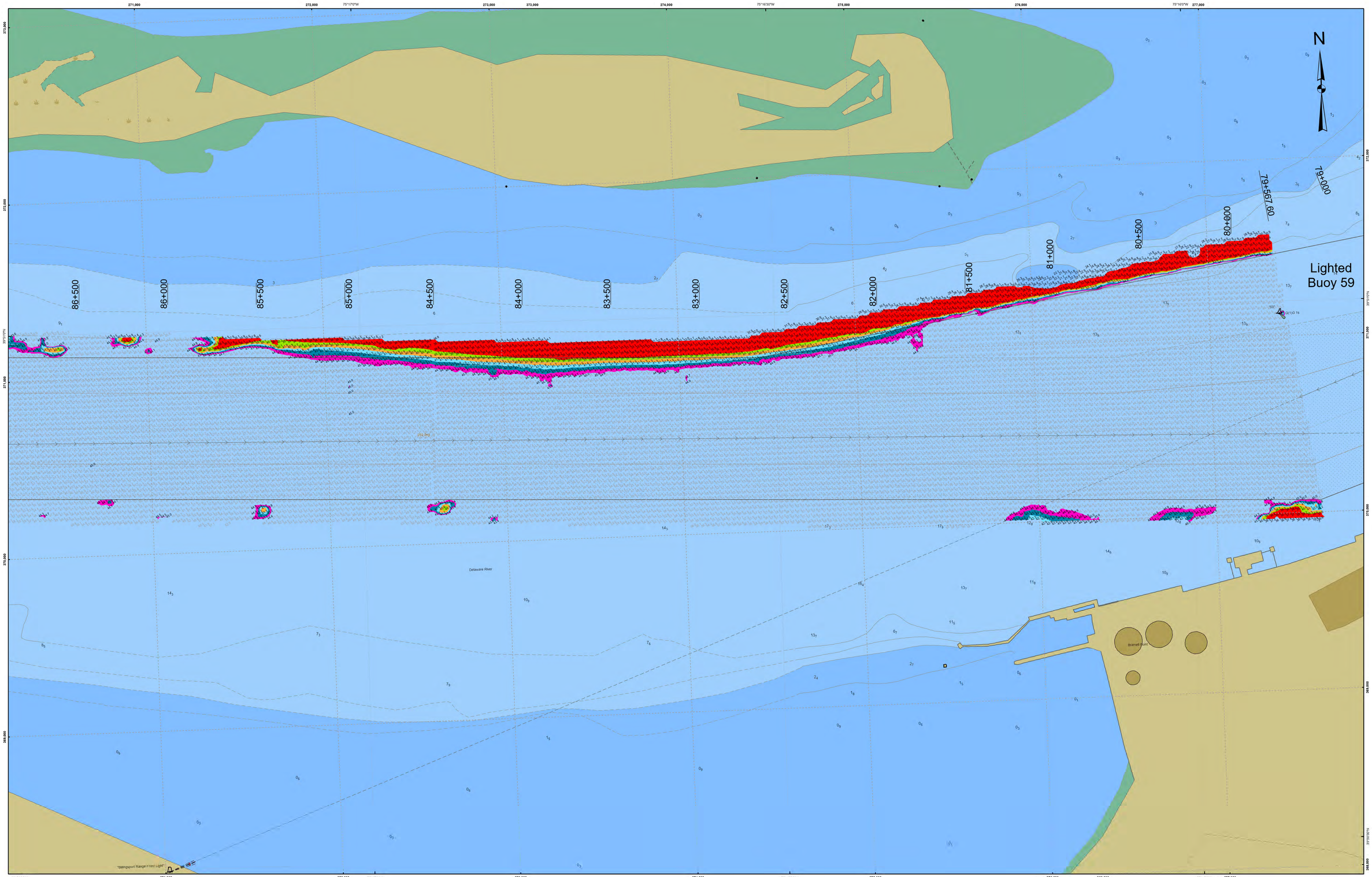

1. THIS SURVEY MEETS STANDARDS AS OUTLINED IN CORPS OF ENGINEERS' HYDROGRAPHIC SURVEY MANUAL EM1110-2-1003, DATED NOVEMBER 30, 2013 FOR NAVIGATION AND DREDGING SUPPORT SURVEYS.

2. HORIZONTAL REFERENCE - NAD 83, NEW JERSEY STATE PLANE, ZONE 2900, U.S. FOOT.

3. VERTICAL REFERENCE – MEAN LOWER LOW WATER, WHICH IS 3.03' BELOW N.A.V.D. 88.

4. GEOID 12B AND NOAA TIDAL EPOCH: 1983 – 2001 WERE USED. SOUNDINGS ARE EXPRESSED IN FEET AND TENTHS AND REFER TO MEAN LOWER LOW WATER.

5. SOUNDINGS WERE SELECTED FOR PLOTTING PURPOSES ONLY, USING THE MINIMUM DEPTH WITHIN A 30'X30' CELL SHIFTED TO THE CELL CENTER.

6. CONTOURS DEPICT ACTUAL LOCATION OF BATHYMETRY AND DO NOT NECESSARILY REFLECT PLOTTED SOUNDING LOCATIONS.

7. CONTOURS WERE GENERATED USING THE MINIMUM DEPTH WITHIN A 15'X15' CELL.

8. HYPACK, INC. SOFTWARE WAS USED TO PERFORM THE SOUNDING SELECTION AND CONTOUR GENERATION.

9. THE INFORMATION DEPICTED ON THIS MAP REPRESENT THE RESULTS OF SURVEYS MADE ON THE DATES INDICATED AND CAN ONLY BE CONSIDERED AS INDICATING THE GENERAL CONDITIONS EXISTING AT THAT TIME.

10. THE POSITIONS OF THE AIDS TO NAVIGATION ARE PROVIDED FOR INFORMATION ONLY, AND SHOULD NOT BE USED FOR NAVIGATION.

11. THE LIMITS OF THE FEDERAL CHANNEL DEPICT THE MOST CURRENT CHANNEL FRAMEWORK AVAILABLE WHICH CAN ALSO BE DOWNLOADED HERE:

http://navigation.usace.army.mil/Survey/Framework

12. BASE MAPPING LINEWORK OR ORTHOPHOTOGRAPHY HAS BEEN COMPILED FROM A VARIETY OF SOURCES AND DATES AND IS INTENDED TO PORTRAY GENERAL CHARACTERISTICS OF THE SHORELINE AND OTHER FEATURES. TEMPORAL CHANGES MAY HAVE OCCURRED SINCE THIS DATA SET WAS COLLECTED AND SOME PARTS OF THE DATA MAY NO LONGER BE AN ACCURATE REPRESENTATION OF THE SURFACE CONDITIONS.

Scale in Feet

200 0 200 400 600

- Shoalest Sounding per Quarter
- CenterLine
- ToeLine
- QuarterLine
- StationLine
- 45 - 53.953
- 44 - 45
- 43 - 44
- 42 - 43
- 41 - 42
- 40 - 41
- 26.9 - 40

US Army Corps of Engineers
Philadelphia District

STA. 79+568 to STA. 84+500 – 17 DEC 24, 10 JAN 25
STA. 84+500 to STA. 93+000 – 09 DEC 24
STA. 93+000 to STA. 97+984 – 03 DEC 24

The materials are provided "as is." The government makes no representations or warranties, expressed or implied, including warranties of merchantability, fitness for a particular purpose, or noninfringement. The government makes no warranties, guarantees or representations as to the truth, accuracy, or completeness of the data provided.

The government disclaims any liability for the use of this data by others. The government is not liable for any damages suffered as a result of using, modifying, contributing, or distributing this material.

DISCLAIMER
This data is provided for general information only. It is not to be used for navigation purposes. NOAA publishes the official navigation charts to be used in navigation. The Corps of Engineers provides survey data to others than the Corps of Engineers constitutes permission to use the data. Survey data is only accurate only at the time they are measured and only represent conditions at the time of measurement. Tides, currents, and other tools and equipment used to produce bathymetric maps have inherent inaccuracies and error effects are constantly changing. The topography of the seafloor is continuously changing. Interpolation by computer plotting software have inherent inaccuracies, errors and differences in data density.

U.S. ARMY CORPS OF ENGINEERS
PHILADELPHIA DISTRICT

Surveyed By:
Plotted By: E. Anthony
Checked By:
Drawing No.
Plot Scale
Approved: Chief, Survey Section

DELAWARE RIVER, PHILADELPHIA TO THE SEA
TINICUM RANGE
EXAMINATION
STA. 79+567.60 to STA. 97+983.58

E-PS-336

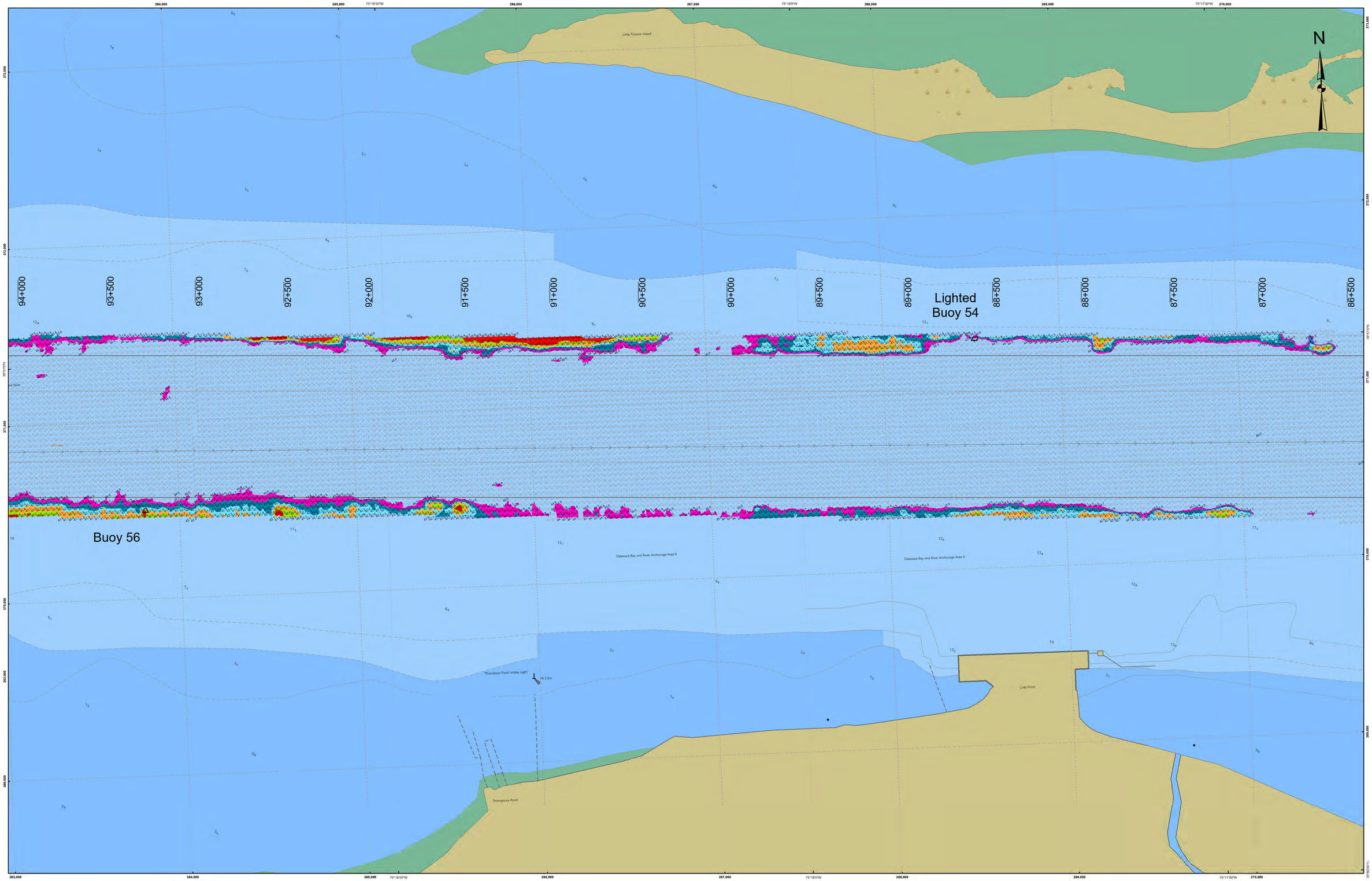

1. THIS SURVEY MEETS STANDARDS AS OUTLINED IN CORPS OF ENGINEERS' HYDROGRAPHIC SURVEY MANUAL EM1110-2-1003, DATED NOVEMBER 30, 2013 FOR NAVIGATION AND DREDGING SUPPORT SURVEYS.

2. HORIZONTAL REFERENCE - NAD 83, NEW JERSEY STATE PLANE, ZONE 2900, U.S. FOOT.

3. VERTICAL REFERENCE – MEAN LOWER LOW WATER, WHICH IS 3.03' BELOW N.A.V.D. 88.

4. GEOID 12B AND NOAA TIDAL EPOCH: 1983 – 2001 WERE USED. SOUNDINGS ARE EXPRESSED IN FEET AND TENTHS AND REFER TO MEAN LOWER LOW WATER.

5. SOUNDINGS WERE SELECTED FOR PLOTTING PURPOSES ONLY, USING THE MINIMUM DEPTH WITHIN A 30'X30' CELL SHIFTED TO THE CELL CENTER.

6. CONTOURS DEPICT ACTUAL LOCATION OF BATHYMETRY AND DO NOT NECESSARILY REFLECT PLOTTED SOUNDING LOCATIONS.

7. CONTOURS WERE GENERATED USING THE MINIMUM DEPTH WITHIN A 15'X15' CELL.

8. HYPACK, INC. SOFTWARE WAS USED TO PERFORM THE SOUNDING SELECTION AND CONTOUR GENERATION.

9. THE INFORMATION DEPICTED ON THIS MAP REPRESENT THE RESULTS OF SURVEYS MADE ON THE DATES INDICATED AND CAN ONLY BE CONSIDERED AS INDICATING THE GENERAL CONDITIONS EXISTING AT THAT TIME.

10. THE POSITIONS OF THE AIDS TO NAVIGATION ARE PROVIDED FOR INFORMATION ONLY, AND SHOULD NOT BE USED FOR NAVIGATION.

11. THE LIMITS OF THE FEDERAL CHANNEL DEPICT THE MOST CURRENT CHANNEL FRAMEWORK AVAILABLE WHICH CAN ALSO BE DOWNLOADED HERE:

http://navigation.usace.army.mil/Survey/Framework

12. BASE MAPPING LINEWORK OR ORTHOPHOTOGRAPHY HAS BEEN COMPILED FROM A VARIETY OF SOURCES AND DATES AND IS INTENDED TO PORTRAY GENERAL CHARACTERISTICS OF THE SHORELINE AND OTHER FEATURES. TEMPORAL CHANGES MAY HAVE OCCURRED SINCE THIS DATA SET WAS COLLECTED AND SOME PARTS OF THE DATA MAY NO LONGER BE AN ACCURATE REPRESENTATION OF THE SURFACE CONDITIONS.

Scale in Feet

200 0 200 400 600

- Shoalest Sounding per Quarter
- CenterLine
- ToeLine
- QuarterLine
- StationLine
- 45 - 53.953
- 44 - 45
- 43 - 44
- 42 - 43
- 41 - 42
- 40 - 41
- 26.9 - 40

US Army Corps of Engineers
Philadelphia District

STA. 79+568 to STA. 84+500 – 17 DEC 24, 10 JAN 25
STA. 84+500 to STA. 93+000 – 09 DEC 24
STA. 93+000 to STA. 97+984 – 03 DEC 24

The materials are provided "as is." The government makes no representations or warranties, expressed or implied, including warranties of merchantability, fitness for a particular purpose, or noninfringement. The government makes no warranties, guarantees or representations as to the truth, accuracy, or completeness of the data provided.

The government disclaims any liability for the use of this data by others. The government is not liable for any damages suffered as a result of using, modifying, contributing, or distributing this material.

DISCLAIMER:
This data is provided for general information only. It is not to be used for navigation. The USACE publishes the official navigation charts to be used in navigation. Although this information is derived from data by others than the Corps of Engineers constitutes the best available data, it is not guaranteed to be accurate only at the time they are measured and only represent conditions at the time of measurement. Tides, currents, and other tools and equipment used to produce these charts are subject to instrument error and human effects are constantly changing the topography of the waterways. Although the Corps of Engineers and other computer plotting software have inherent inaccuracies, users should exercise caution when using this data for navigation purposes.

U.S. ARMY CORPS OF ENGINEERS
PHILADELPHIA DISTRICT

Surveyed By:
Plotted By: E. Anthony
Checked By:
Drawing No.
Plot Scale
Approved: Chief, Survey Section

DELAWARE RIVER, PHILADELPHIA TO THE SEA
TINICUM RANGE
EXAMINATION
STA. 79+567.60 to STA. 97+983.58

E-PS-336



1. THIS SURVEY MEETS STANDARDS AS OUTLINED IN CORPS OF ENGINEERS' HYDROGRAPHIC SURVEY MANUAL EM1110-2-1003, DATED NOVEMBER 30, 2013 FOR NAVIGATION AND DREDGING SUPPORT SURVEYS.

2. HORIZONTAL REFERENCE - NAD 83, NEW JERSEY STATE PLANE, ZONE 2900, U.S. FOOT.

3. VERTICAL REFERENCE – MEAN LOWER LOW WATER, WHICH IS 3.03' BELOW N.A.V.D. 88.

4. GEOID 12B AND NOAA TIDAL EPOCH: 1983 – 2001 WERE USED. SOUNDINGS ARE EXPRESSED IN FEET AND TENTHS AND REFER TO MEAN LOWER LOW WATER.

5. SOUNDINGS WERE SELECTED FOR PLOTTING PURPOSES ONLY, USING THE MINIMUM DEPTH WITHIN A 30'X30' CELL SHIFTED TO THE CELL CENTER.

6. CONTOURS DEPICT ACTUAL LOCATION OF BATHYMETRY AND DO NOT NECESSARILY REFLECT PLOTTED SOUNDING LOCATIONS.

7. CONTOURS WERE GENERATED USING THE MINIMUM DEPTH WITHIN A 15'X15' CELL.

8. HYPACK, INC. SOFTWARE WAS USED TO PERFORM THE SOUNDING SELECTION AND CONTOUR GENERATION.

9. THE INFORMATION DEPICTED ON THIS MAP REPRESENT THE RESULTS OF SURVEYS MADE ON THE DATES INDICATED AND CAN ONLY BE CONSIDERED AS INDICATING THE GENERAL CONDITIONS EXISTING AT THAT TIME.

10. THE POSITIONS OF THE AIDS TO NAVIGATION ARE PROVIDED FOR INFORMATION ONLY, AND SHOULD NOT BE USED FOR NAVIGATION.

11. THE LIMITS OF THE FEDERAL CHANNEL DEPICT THE MOST CURRENT CHANNEL FRAMEWORK AVAILABLE WHICH CAN ALSO BE DOWNLOADED HERE:

http://navigation.usace.army.mil/Survey/Framework

12. BASE MAPPING LINEWORK OR ORTHOPHOTOGRAPHY HAS BEEN COMPILED FROM A VARIETY OF SOURCES AND DATES AND IS INTENDED TO PORTRAY GENERAL CHARACTERISTICS OF THE SHORELINE AND OTHER FEATURES. TEMPORAL CHANGES MAY HAVE OCCURRED SINCE THIS DATA SET WAS COLLECTED AND SOME PARTS OF THE DATA MAY NO LONGER BE AN ACCURATE REPRESENTATION OF THE SURFACE CONDITIONS.

Scale in Feet

200 0 200 400 600

- Shoalest Sounding per Quarter
- CenterLine
- ToeLine
- QuarterLine
- StationLine
- 45 - 53.953
- 44 - 45
- 43 - 44
- 42 - 43
- 41 - 42
- 40 - 41
- 26.9 - 40

US Army Corps of Engineers
Philadelphia District

STA. 79+568 to STA. 84+500 – 17 DEC 24, 10 JAN 25
STA. 84+500 to STA. 93+000 – 09 DEC 24
STA. 93+000 to STA. 97+984 – 03 DEC 24

DISCLAIMER
This data is provided for general information only. It is not to be used for navigation purposes. NOAA publishes the official navigation charts to be used in navigation. Although the Corps of Engineers makes this data available, it does not guarantee that the data is correct at the time they are measured and only accurate only at the time they are measured and only represents conditions at the time of measurement. Computers, printers, and other tools and equipment used to produce maps from digital data have inherent inaccuracies, and visually changing the topography of the shoreline and other features on the computer screen may effect are constantly changing the topography of the shoreline and other features. Computer mapping software have inherent inaccuracies, and visually changing the topography of the shoreline and other features on the computer screen may effect the accuracy of printed maps and digital measurements.

The materials are provided "as is." The government makes no representations or warranties, expressed or implied, including warranties of merchantability, fitness for a particular purpose, or noninfringement of proprietary rights. The government makes no warranties, guarantees or representations as to the truth, accuracy, or completeness of the data provided.

The government disclaims any liability for the use of this data by others. The government is not liable for any damages suffered as a result of using, modifying, contributing, or distributing this information.

U.S. ARMY CORPS OF ENGINEERS
PHILADELPHIA DISTRICT

Surveyed By:
Plotted By: E. Anthony
Checked By:
Drawing No.
Plot Scale:
Approved: _____ Chief, Survey Section

DELAWARE RIVER, PHILADELPHIA TO THE SEA
TINICUM RANGE
EXAMINATION
STA. 79+567.60 to STA. 97+983.58

E-PS-336