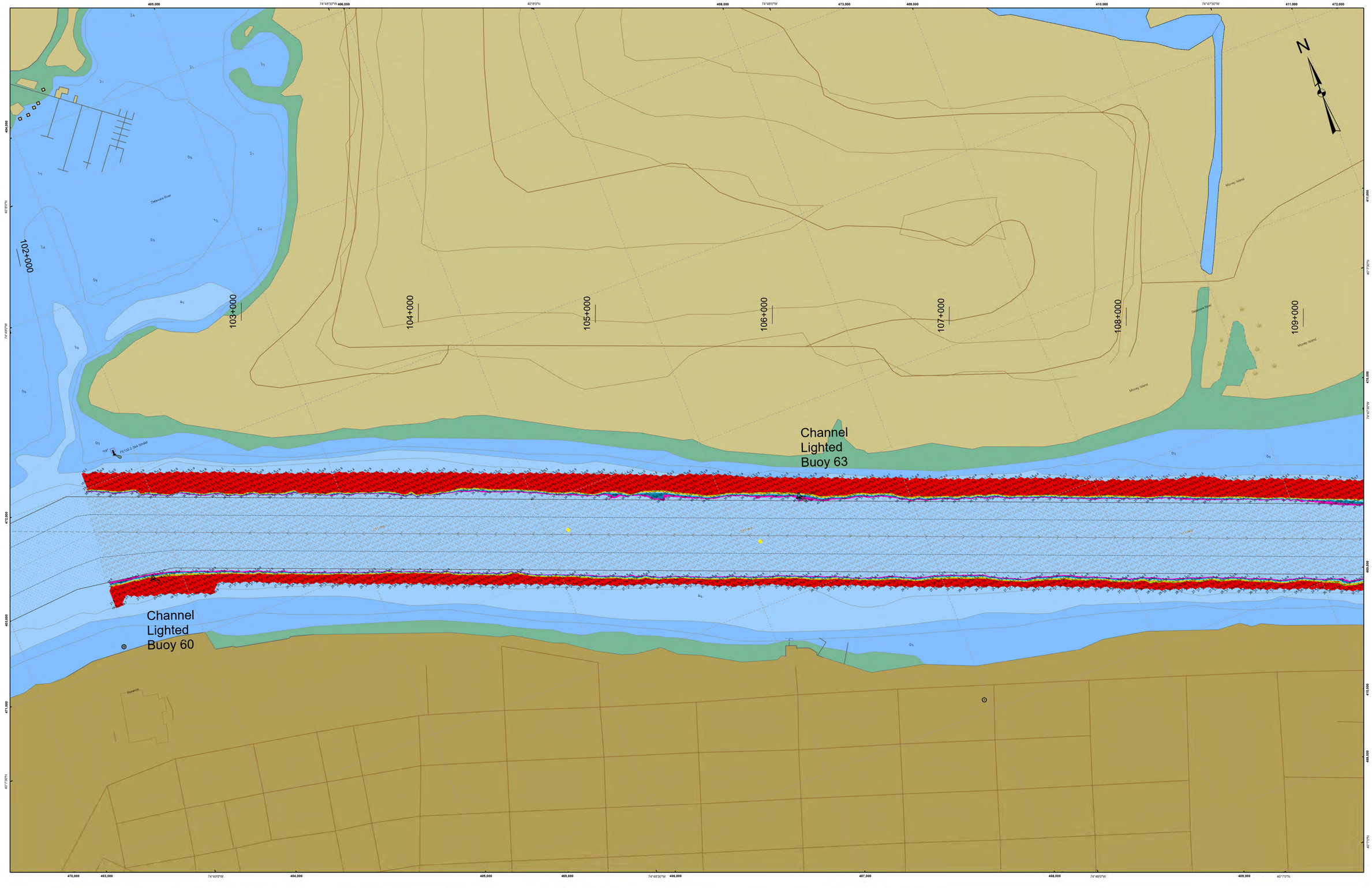

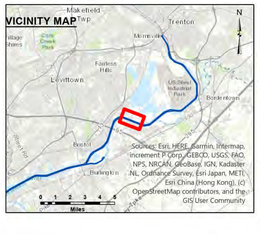

1. THIS SURVEY MEETS STANDARDS AS OUTLINED IN CORPS OF ENGINEERS' HYDROGRAPHIC SURVEY MANUAL EM1110-2-1003, DATED NOVEMBER 30, 2013 FOR NAVIGATION AND DREDGING SUPPORT SURVEYS.

2. HORIZONTAL REFERENCE - NAD 83, NEW JERSEY STATE PLANE, ZONE 2900, U.S. FOOT.

3. VERTICAL REFERENCE – MEAN LOWER LOW WATER, WHICH IS BELOW N.A.V.D. 88 BY THE FOLLOWING:

3.39' from STA. 98+471.25 to STA. 105+000
3.43' from STA. 105+000 to STA. 110+344.53
3.48' from STA. 110+334.53 to STA. 112+430.94
3.51' from STA. 112+430.94 to STA. 119+000
3.60' from STA. 119+000 to STA. 125+692.79

4. GEOID 12B AND NOAA TIDAL EPOCH: 1983 – 2001 WERE USED. SOUNDINGS ARE EXPRESSED IN FEET AND TENTHS AND REFER TO MEAN LOWER LOW WATER.

5. SOUNDINGS WERE SELECTED FOR PLOTTING PURPOSES ONLY, USING THE MINIMUM DEPTH WITHIN A 30'X30' CELL SHIFTED TO THE CELL CENTER.

6. CONTOURS DEPICT ACTUAL LOCATION OF BATHYMETRY AND DO NOT NECESSARILY REFLECT PLOTTED SOUNDING LOCATIONS.

7. CONTOURS WERE GENERATED USING THE MINIMUM DEPTH WITHIN A 15'X15' CELL.

8. HYPACK, INC. SOFTWARE WAS USED TO PERFORM THE SOUNDING SELECTION AND CONTOUR GENERATION.

9. THE INFORMATION DEPICTED ON THIS MAP REPRESENT THE RESULTS OF SURVEYS MADE ON THE DATES INDICATED AND CAN ONLY BE CONSIDERED AS INDICATING THE GENERAL CONDITIONS EXISTING AT THAT TIME.

10. THE POSITIONS OF THE AIDS TO NAVIGATION ARE PROVIDED FOR INFORMATION ONLY, AND SHOULD NOT BE USED FOR NAVIGATION.

11. THE LIMITS OF THE FEDERAL CHANNEL DEPICT THE MOST CURRENT CHANNEL FRAMEWORK AVAILABLE WHICH CAN ALSO BE DOWNLOADED HERE:

http://navigation.usace.army.mil/Survey/Framework

12. BASE MAPPING LINEWORK OR ORTHOPHOTOGRAPHY HAS BEEN COMPILED FROM A VARIETY OF SOURCES AND DATES AND IS INTENDED TO PORTRAY GENERAL CHARACTERISTICS OF THE SHORELINE AND OTHER FEATURES. TEMPORAL CHANGES MAY HAVE OCCURRED SINCE THIS DATA SET WAS COLLECTED AND SOME PARTS OF THE DATA MAY NO LONGER BE AN ACCURATE REPRESENTATION OF THE SURFACE CONDITIONS.

Scale in Feet

200 0 200 400 600

- Shoalest Sounding per Quarter
- CenterLine
- ToeLine
- QuarterLine

40 - 56.3	
39 - 40	
38 - 39	
37 - 38	
36 - 37	
35 - 36	
6.27 - 35	

US Army Corps of Engineers
Philadelphia District

STA. 102+178 to STA. 110+345 -- 22 MAY 25
STA. 110+345 to STA. 112+431 -- 27 MAY 25
STA. 112+431 to STA. 124+676 -- 28 MAY 25

DISCLAIMER
This data is provided for general information only. It is derived from a digital database maintained by USACE. Reproductions for official navigation charts to be used in navigation are prohibited. Although these digital data by others than the Corps of Engineers sometimes are based on the best available information, they are accurate only at the time they are measured and only relative to the datum, projection, and coordinate system, printers, and other tools and equipment used to produce hard copy products. Digital data are subject to distortion and degradation over time, and the Corps of Engineers makes no warranties, guarantees or representations as to the truth, accuracy, or suitability of digital data for any purpose whatsoever.

The materials are provided "as is." The government makes no representations or warranties about the qualitiyor suitability of the materials, expressed or implied, including but not limited to any implied warranties of merchantability, fitness for a particular purpose, or non-infringement. The government makes no warranties, guarantees or representations as to the truth, accuracy, or completeness of the data provided.

The government disclaims any liability for the use of this data by others and the government shall not be liable for any damages suffered as a result of using, modifying, contributing, or distributing this information.

U.S. ARMY CORPS OF ENGINEERS
PHILADELPHIA DISTRICT

Surveyed By:
Plotted By: E. Anthony
Checked By:
Drawing No.
Plot Scale
Approved
Chief, Survey Section

DELAWARE RIVER, PHILADELPHIA TO TRENTON
FLORENCE TO NEWBOLD RANGE
EXAMINATION
STA. 102+000 to STA. 124+677

E-PT-94

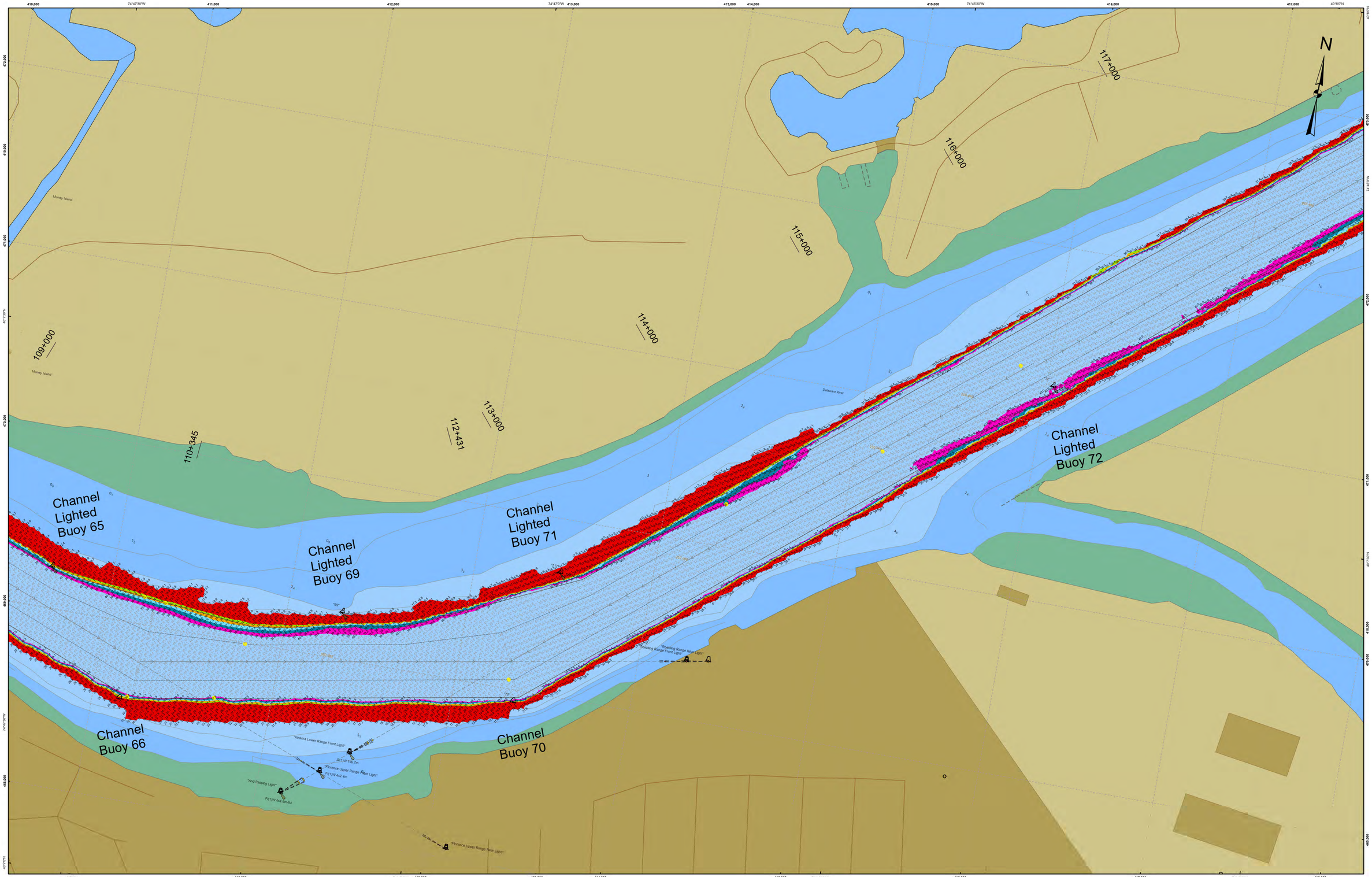

1. THIS SURVEY MEETS STANDARDS AS OUTLINED IN CORPS OF ENGINEERS' HYDROGRAPHIC SURVEY MANUAL EM1110-2-1003, DATED NOVEMBER 30, 2013 FOR NAVIGATION AND DREDGING SUPPORT SURVEYS.

2. HORIZONTAL REFERENCE - NAD 83, NEW JERSEY STATE PLANE, ZONE 2900, U.S. FOOT.

3. VERTICAL REFERENCE – MEAN LOWER LOW WATER, WHICH IS BELOW N.A.V.D. 88 BY THE FOLLOWING:

3.39' from STA. 98+471.25 to STA. 105+000
3.43' from STA. 105+000 to STA. 110+344.53
3.48' from STA. 110+334.53 to STA. 112+430.94
3.51' from STA. 112+430.94 to STA. 119+000
3.60' from STA. 119+000 to STA. 125+692.79

4. GEOID 12B AND NOAA TIDAL EPOCH: 1983 – 2001 WERE USED. SOUNDINGS ARE EXPRESSED IN FEET AND TENTHS AND REFER TO MEAN LOWER LOW WATER.

5. SOUNDINGS WERE SELECTED FOR PLOTTING PURPOSES ONLY, USING THE MINIMUM DEPTH WITHIN A 30'X30' CELL SHIFTED TO THE CELL CENTER.

6. CONTOURS DEPICT ACTUAL LOCATION OF BATHYMETRY AND DO NOT NECESSARILY REFLECT PLOTTED SOUNDING LOCATIONS.

7. CONTOURS WERE GENERATED USING THE MINIMUM DEPTH WITHIN A 15'X15' CELL.

8. HYPACK, INC. SOFTWARE WAS USED TO PERFORM THE SOUNDING SELECTION AND CONTOUR GENERATION.

9. THE INFORMATION DEPICTED ON THIS MAP REPRESENT THE RESULTS OF SURVEYS MADE ON THE DATES INDICATED AND CAN ONLY BE CONSIDERED AS INDICATING THE GENERAL CONDITIONS EXISTING AT THAT TIME.

10. THE POSITIONS OF THE AIDS TO NAVIGATION ARE PROVIDED FOR INFORMATION ONLY, AND SHOULD NOT BE USED FOR NAVIGATION.

11. THE LIMITS OF THE FEDERAL CHANNEL DEPICT THE MOST CURRENT CHANNEL FRAMEWORK AVAILABLE WHICH CAN ALSO BE DOWNLOADED HERE:

http://navigation.usace.army.mil/Survey/Framework

12. BASE MAPPING LINEWORK OR ORTHOPHOTOGRAPHY HAS BEEN COMPILED FROM A VARIETY OF SOURCES AND DATES AND IS INTENDED TO PORTRAY GENERAL CHARACTERISTICS OF THE SHORELINE AND OTHER FEATURES. TEMPORAL CHANGES MAY HAVE OCCURRED SINCE THIS DATA SET WAS COLLECTED AND SOME PARTS OF THE DATA MAY NO LONGER BE AN ACCURATE REPRESENTATION OF THE SURFACE CONDITIONS.

Scale in Feet

200 0 200 400 600

Shoalest Sounding per Quarter
CenterLine
ToeLine
QuarterLine

40 - 56.3	
39 - 40	
38 - 39	
37 - 38	
36 - 37	
35 - 36	
6.27 - 35	

US Army Corps of Engineers
Philadelphia District

STA. 102+178 to STA. 110+345 -- 22 MAY 25
STA. 110+345 to STA. 112+431 -- 27 MAY 25
STA. 112+431 to STA. 124+676 -- 28 MAY 25

DISCLAIMER:
The data is provided for general information only. It was collected to support the production of NOAA publishers for official navigation charts to be used in navigation. Care should be taken when using this data for purposes other than the Corps of Engineers coastalline mission. The Corps of Engineers makes no claim as to the accuracy of the data at the time they are measured and only accurate only at the time they are measured and only applicable to the surveyed area. Navigation charts, plotters and other tools and equipment used to produce the data may have inherent inaccuracies. Conditions are constantly changing the topography of the waterway and the Corps of Engineers does not control the corruption plotting software have inherent inaccuracies, and plotters are subject to human error.

The materials are provided "as is." The government makes no representations or warranties about the qualityor suitability of the materials, expressed or implied, including but not limited to any implied warranties of merchantability, fitness for a particular purpose, or non-infringement. The government makes no warranties, guarantees or representations as to the truth, accuracy, or completeness of the data provided.

The government disclaims any liability for the use of this data by others and the government shall not be liable for any damages suffered as a result of using, modifying, contributing, or distributing this information.

U.S. ARMY CORPS OF ENGINEERS
PHILADELPHIA DISTRICT

Surveyed By:
Plotted By: E. Anthony
Checked By:
Drawing No.
Plot Scale
Approved: Chief, Survey Section

DELAWARE RIVER, PHILADELPHIA TO TRENTON
FLORENCE TO NEWBOLD RANGE
EXAMINATION
STA. 102+000 to STA. 124+677

E-PT-94

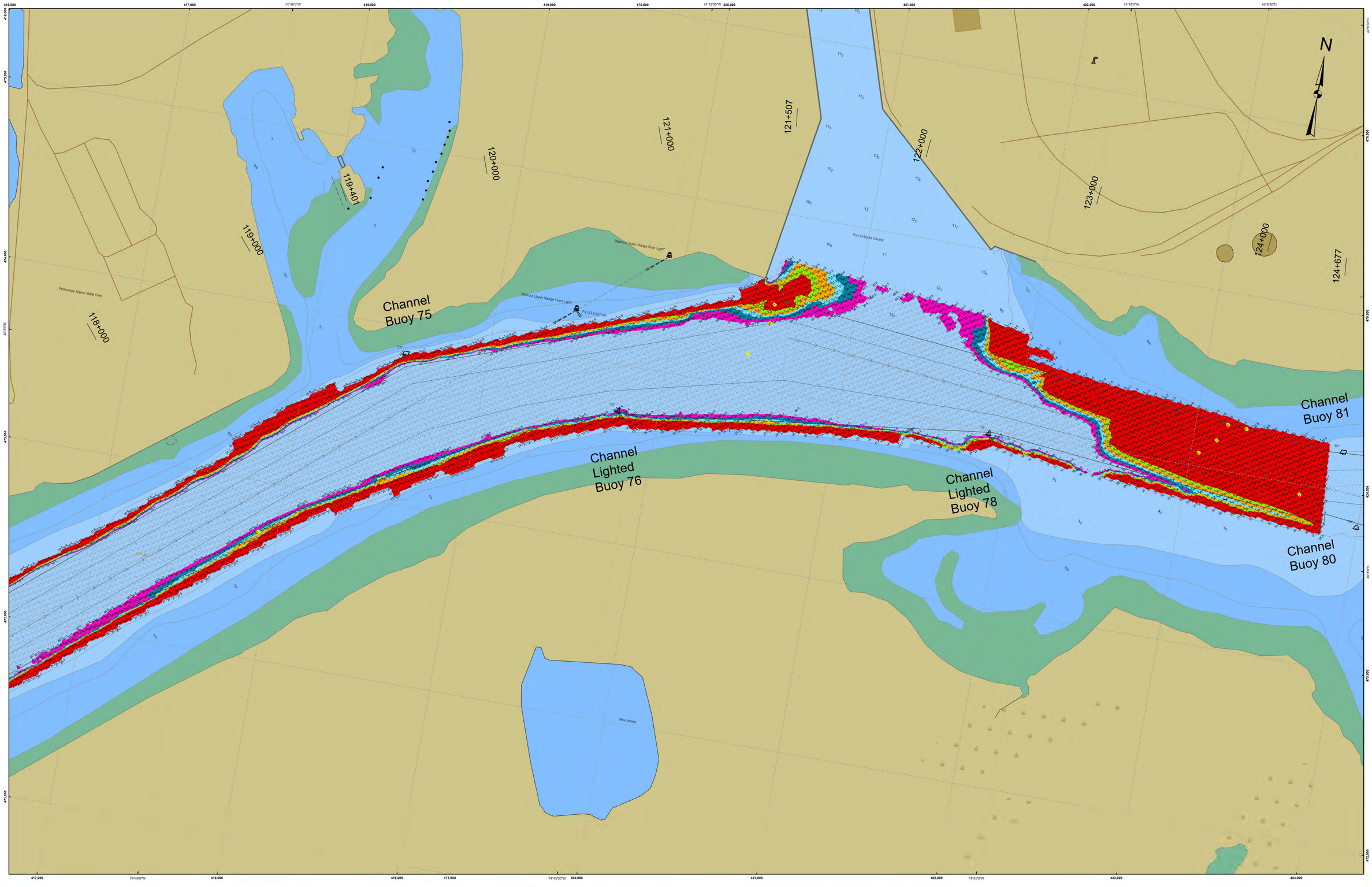

1. THIS SURVEY MEETS STANDARDS AS OUTLINED IN CORPS OF ENGINEERS' HYDROGRAPHIC SURVEY MANUAL EM1110-2-1003, DATED NOVEMBER 30, 2013 FOR NAVIGATION AND DREDGING SUPPORT SURVEYS.

2. HORIZONTAL REFERENCE - NAD 83, NEW JERSEY STATE PLANE, ZONE 2900, U.S. FOOT.

3. VERTICAL REFERENCE – MEAN LOWER LOW WATER, WHICH IS BELOW N.A.V.D. 88 BY THE FOLLOWING:

3.39' from STA. 98+471.25 to STA. 105+000
3.43' from STA. 105+000 to STA. 110+344.53
3.48' from STA. 110+334.53 to STA. 112+430.94
3.51' from STA. 112+430.94 to STA. 119+000
3.60' from STA. 119+000 to STA. 125+692.79

4. GEOID 12B AND NOAA TIDAL EPOCH: 1983 – 2001 WERE USED. SOUNDINGS ARE EXPRESSED IN FEET AND TENTHS AND REFER TO MEAN LOWER LOW WATER.

5. SOUNDINGS WERE SELECTED FOR PLOTTING PURPOSES ONLY, USING THE MINIMUM DEPTH WITHIN A 30'X30' CELL SHIFTED TO THE CELL CENTER.

6. CONTOURS DEPICT ACTUAL LOCATION OF BATHYMETRY AND DO NOT NECESSARILY REFLECT PLOTTED SOUNDING LOCATIONS.

7. CONTOURS WERE GENERATED USING THE MINIMUM DEPTH WITHIN A 15'X15' CELL.

8. HYPACK, INC. SOFTWARE WAS USED TO PERFORM THE SOUNDING SELECTION AND CONTOUR GENERATION.

9. THE INFORMATION DEPICTED ON THIS MAP REPRESENT THE RESULTS OF SURVEYS MADE ON THE DATES INDICATED AND CAN ONLY BE CONSIDERED AS INDICATING THE GENERAL CONDITIONS EXISTING AT THAT TIME.

10. THE POSITIONS OF THE AIDS TO NAVIGATION ARE PROVIDED FOR INFORMATION ONLY, AND SHOULD NOT BE USED FOR NAVIGATION.

11. THE LIMITS OF THE FEDERAL CHANNEL DEPICT THE MOST CURRENT CHANNEL FRAMEWORK AVAILABLE WHICH CAN ALSO BE DOWNLOADED HERE:

http://navigation.usace.army.mil/Survey/Framework

12. BASE MAPPING LINEWORK OR ORTHOPHOTOGRAPHY HAS BEEN COMPILED FROM A VARIETY OF SOURCES AND DATES AND IS INTENDED TO PORTRAY GENERAL CHARACTERISTICS OF THE SHORELINE AND OTHER FEATURES. TEMPORAL CHANGES MAY HAVE OCCURRED SINCE THIS DATA SET WAS COLLECTED AND SOME PARTS OF THE DATA MAY NO LONGER BE AN ACCURATE REPRESENTATION OF THE SURFACE CONDITIONS.

Scale in Feet
200 0 200 400 600

- Shoalest Sounding per Quarter
- CenterLine
- ToeLine
- QuarterLine

40 - 56.3	
39 - 40	
38 - 39	
37 - 38	
36 - 37	
35 - 36	
6.27 - 35	

US Army Corps of Engineers
Philadelphia District

STA. 102+178 to STA. 110+345 -- 22 MAY 25
STA. 110+345 to STA. 112+431 -- 27 MAY 25
STA. 112+431 to STA. 124+676 -- 28 MAY 25

The materials are provided "as is." The government makes no representations or warranties about the qualitiyor suitability of the materials, expressed or implied, including but not limited to any implied warranties of merchantability, fitness for a particular purpose, or non-infringement. The government makes no representations as to the truth, accuracy, or completeness of the data provided.

The government disclaims any liability for the use of this data by others and the government shall not be liable for any damages suffered as a result of others using the data, combining or distributing the information.

DISCLAIMER:
This data is provided for general information only. It was compiled from a variety of sources and is not intended for official navigation charts to be used in navigation. Although this information is based on data by others that the Corps of Engineers considers to be reliable, the Corps of Engineers makes no warranties as to the accuracy of this information, accurate only at the time they are measured and only at those points where measurements are taken, surveyed, or otherwise obtained. Depiction on this map/chart of pipelines, and other hoses and equipment used to production, storage, and transfer of petroleum products and other effects are constantly changing. The topography of the shoreline and the bottom depicted on this map/chart or computer plotting software have inherent inaccuracies, and errors can happen with any map/chart.

U.S. ARMY CORPS OF ENGINEERS
PHILADELPHIA DISTRICT

Surveyed By:
Plotted By: E. Anthony
Checked By:
Drawing No.
Plot Scale:
Approved: _____ Chief, Survey Section

DELAWARE RIVER, PHILADELPHIA TO TRENTON
FLORENCE TO NEWBOLD RANGE
EXAMINATION
STA. 102+000 to STA. 124+677

E-PT-94