



DEPARTMENT OF THE ARMY
U.S. ARMY CORPS OF ENGINEERS, PHILADELPHIA DISTRICT
WANAMAKER BUILDING, 100 PENN SQUARE EAST
PHILADELPHIA, PENNSYLVANIA 19107-3390

June 29, 2020

Regulatory Branch
Applications Section II

SUBJECT: CENAP-OP-R 2020-00395 (91)
Project Name: Lannak Property Country Club Drive Thornhurst LA
Latitude and Longitude: 41.209884° N, -75.617966° W

Mr. Tony Lannak
116 Country Club Drive
Thornhurst, PA 18424

Dear Mr. Lannak:

This letter is written with regard to your request for a jurisdictional determination located on your property at 116 Country Club Drive (Parcel ID: 24500-10-006, Lot 1098). The project site is located approximately 1,900 feet southwest of the intersection of Country Club Drive and Bear Lake Road, Thornhurst Township, Lackawanna County, Pennsylvania.

Pursuant to Section 10 of the Rivers and Harbors Act and Section 404 of the Clean Water Act, a Department of the Army permit is required for work or structures in navigable waters of the United States and the discharge of dredged or fill material into waters of the United States including adjacent and isolated wetlands. Any proposal to perform the above activities within the area of Federal jurisdiction requires the prior approval of this office.

This delineation/determination has been conducted to identify the limits of the Corps Clean Water Act jurisdiction for the particular site identified in this request. This delineation/determination may not be valid for the wetland conservation provisions of the Food Security Act of 1985, as amended. If you or your tenant are U.S. Department of Agriculture (USDA) program participants, or anticipate participating in USDA programs, you should request a certified wetland determination from the local office of the Natural Resources Conservation Service prior to starting work.

A site inspection was conducted by a representative of this office on the above mentioned property on June 3, 2020. It was determined that no federally regulated waters, including wetlands, were present on the above mentioned property. Therefore, this office has no geographic jurisdiction on the aforementioned property. As such, a Department of the Army permit is NOT required for the discharge of dredged and/or fill material or to perform work and/or place structures on the aforementioned property. The basis of our determination of jurisdiction is also provided (Enclosure 1).

This letter is valid for a period of five (5) years. This jurisdictional determination is issued in accordance with current Federal regulations and is based upon the existing site conditions and information provided by you in your application. This office reserves the right to reevaluate and modify the jurisdictional determination at any time should the existing site conditions or Federal regulations change, or should the information provided by you prove to be false, incomplete or inaccurate.

This letter contains an approved jurisdictional determination for your subject site. If you object to this determination, you may request an administrative appeal under Corps regulations at 33 CFR 331. Enclosed you will find a combined Notification of Appeal Process (NAP) fact sheet and Request for Appeal (RFA) form (Enclosure 2). If you request to appeal this determination, you must submit a completed RFA form to the North Atlantic Division Office at the following address:

Mr. James W. Haggerty
Regulatory Program Manager (CENAD-PD-OR)
U.S. Army Corps of Engineers
Fort Hamilton Military Community
301 General Lee Avenue
Brooklyn, New York 11252-6700
Telephone number: 347-370-4650

In order for an RFA to be accepted by the Corps, the Corps must determine that it is complete, that it meets the criteria for appeal under 33 CFR Part 331.5, and that it has been received by the Division Office within 60 days of the date of the NAP. Should you decide to submit an RFA form, it must be received at the above address by August 28, 2020.

It is not necessary to submit an RFA form to the Division Office if you do not object to the determination in this letter.

Due to the Corps need to work remotely in response to the COVID 19 global pandemic we are only issuing you an electronic copy of your Approved Jurisdictional Determination. Please print and/or save this document for your records. If you require a physical copy of this document please inform your Project Manager and a physical copy of this document will be mailed to you when conditions allow.

If you have any questions regarding this matter, please contact Nathan Fronk at 267-284-6564 or by email at Nathan.r.fronk@usace.army.mil.

Sincerely,

Glenn R. Weitknecht
Senior Project Manager

SUBJECT PROPERTY: Approved jurisdictional determination is for “Parcel 24500—10-006,
Lot 1098, Lannak Tract, Thornhurst Township, Lackawanna County, Pennsylvania”.

SURVEY DESCRIPTION: “Parcel 24500—10-006, Lot 1098, Lannak Tract, Thornhurst
Township, Lackawanna County, Pennsylvania”, Scale: 1” = 30’, Drawn by Trout Creek , LLC.,
Professional Land Surveying Services on 6/22/2020.

COMMENTS: Site inspection by representative of this office on June 3, 2020

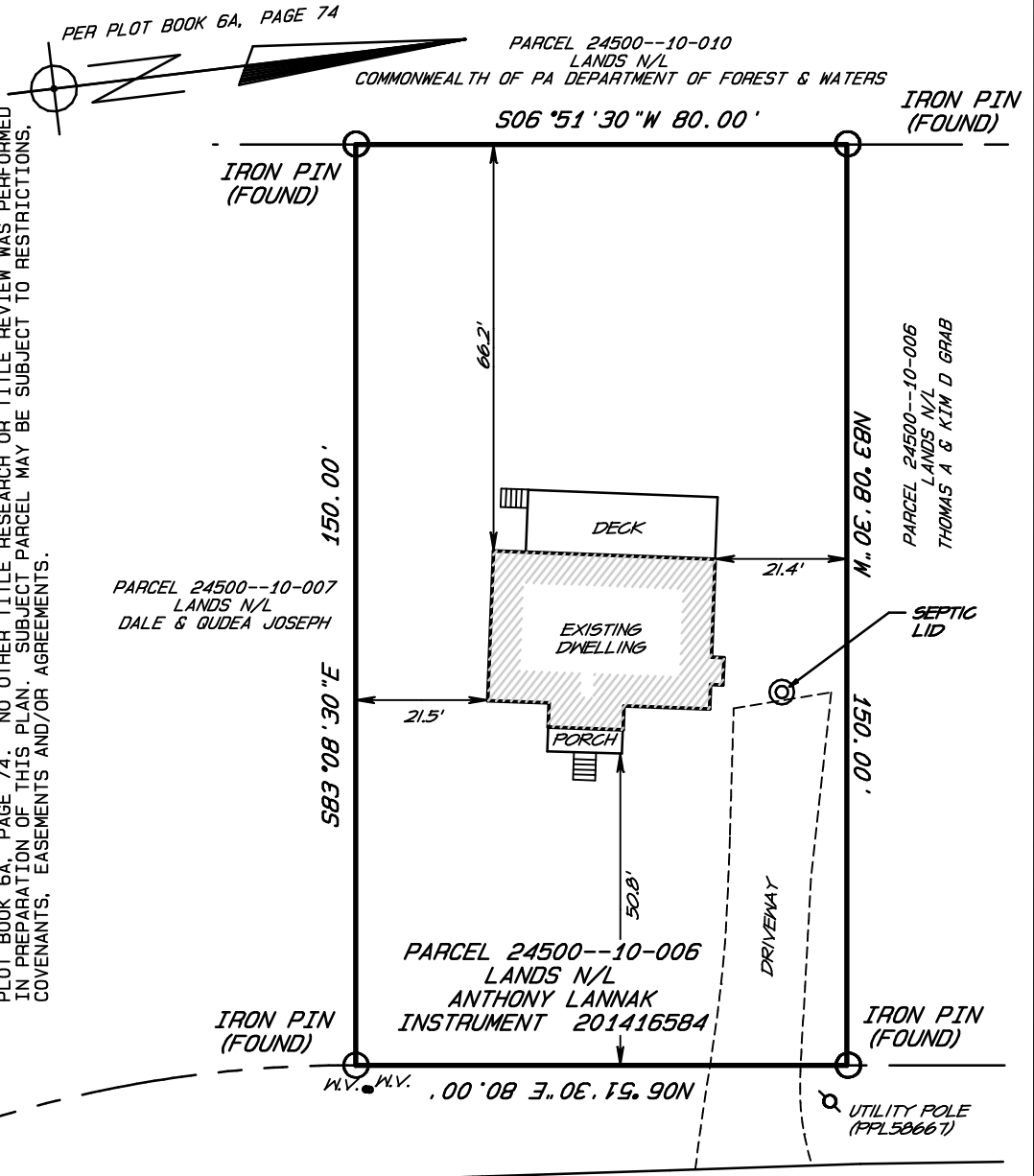
Enclosures

Copies Furnished:


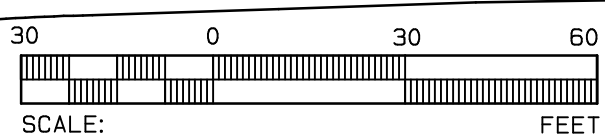
PADEP (Northeast Regional Office)
Lackawanna County Conservation District
Thornhurst Township

GENERAL NOTES:

1. EXISTING FEATURES SHOWN ARE BASED ON A FIELD SURVEY PERFORMED BY TROUT CREEK, LLC. IN JUNE OF 2020.
2. UNDERGROUND UTILITY LOCATIONS (IF ANY) WERE NOT EVALUATED AS A PART OF THIS WORK SCOPE. HOWEVER, ANY CONTRACTORS WORKING ON THIS PROJECT SHALL VERIFY LOCATION AND DEPTH OF ALL UNDERGROUND UTILITIES/FACILITIES PRIOR TO THE START OF WORK AND SHALL COMPLY WITH THE REQUIREMENTS OF P.L. 892, NO. 287 DECEMBER 10, 1974 AS LAST AMENDED ON OCTOBER 9, 2008, PENNSYLVANIA ACT 121.
3. PARCEL AND RIGHT OF WAY LINES SHOWN ARE REFERENCED FROM A PLAN TITLED "THORNHURST COUNTRY CLUB ESTATES, RECORDED IN PLOT BOOK 6A, PAGE 74. NO OTHER TITLE RESEARCH OR TITLE REVIEW WAS PERFORMED IN PREPARATION OF THIS PLAN. SUBJECT PARCEL MAY BE SUBJECT TO RESTRICTIONS, COVENANTS, EASEMENTS AND/OR AGREEMENTS.



COUNTRY CLUB DRIVE



PARCEL 24500--10-006, LOT 1098

LANNAK TRACT

THORNHURST TOWNSHIP, LACKAWANNA COUNTY, PENNSYLVANIA

TROUT CREEK, LLC

PROFESSIONAL LAND SURVEYING SERVICES

Lehigh Valley and Pocono Locations 484-714-6530 www.troutcreeksurvey.com

JOB NO.:	2006002	DATE:	6/22/2020	SCALE:	1"=30'
----------	---------	-------	-----------	--------	--------



**U.S. ARMY CORPS OF ENGINEERS
REGULATORY PROGRAM
APPROVED JURISDICTIONAL DETERMINATION FORM (INTERIM)
NAVIGABLE WATERS PROTECTION RULE**

I. ADMINISTRATIVE INFORMATION

Completion Date of Approved Jurisdictional Determination (AJD): 6/29/2020
 ORM Number: CENAP-OP-R 2020-00395
 Associated JDs: N/A
 Review Area Location¹: State/Territory: PA City: Thornhurst Twp. County/Parish/Borough: Lackawanna
 Center Coordinates of Review Area: Latitude 41.209884 Longitude -75.617966

II. FINDINGS

A. Summary: Check all that apply. At least one box from the following list MUST be selected. Complete the corresponding sections/tables and summarize data sources.

- The review area is comprised entirely of dry land (i.e., there are no waters or water features, including wetlands, of any kind in the entire review area). Rationale: Wetland indicator criteria not met within project area.
- There are “navigable waters of the United States” within Rivers and Harbors Act jurisdiction within the review area (complete table in Section II.B).
- There are “waters of the United States” within Clean Water Act jurisdiction within the review area (complete appropriate tables in Section II.C).
- There are waters or water features excluded from Clean Water Act jurisdiction within the review area (complete table in Section II.D).

B. Rivers and Harbors Act of 1899 Section 10 (§ 10)²

§ 10 Name	§ 10 Size	§ 10 Criteria	Rationale for § 10 Determination
N/A.	N/A.	N/A.	N/A.

C. Clean Water Act Section 404

Territorial Seas and Traditional Navigable Waters ((a)(1) waters): ³			
(a)(1) Name	(a)(1) Size	(a)(1) Criteria	Rationale for (a)(1) Determination
N/A.	N/A.	N/A.	N/A.

Tributaries ((a)(2) waters):			
(a)(2) Name	(a)(2) Size	(a)(2) Criteria	Rationale for (a)(2) Determination
N/A.	N/A.	N/A.	N/A.

Lakes and ponds, and impoundments of jurisdictional waters ((a)(3) waters):			
(a)(3) Name	(a)(3) Size	(a)(3) Criteria	Rationale for (a)(3) Determination
N/A.	N/A.	N/A.	N/A.

Adjacent wetlands ((a)(4) waters):			
(a)(4) Name	(a)(4) Size	(a)(4) Criteria	Rationale for (a)(4) Determination
N/A.	N/A.	N/A.	N/A.

¹ Map(s)/figure(s) are attached to the AJD provided to the requestor.

² If the navigable water is not subject to the ebb and flow of the tide or included on the District’s list of Rivers and Harbors Act Section 10 navigable waters list, do NOT use this document to make the determination. The District must continue to follow the procedure outlined in 33 CFR part 329.14 to make a Rivers and Harbors Act Section 10 navigability determination.

³ A stand-alone TNW determination is completed independently of a request for an AJD. A stand-alone TNW determination is conducted for a specific segment of river or stream or other type of waterbody, such as a lake, where upstream or downstream limits or lake borders are established. A stand-alone TNW determination should be completed following applicable guidance and should NOT be documented on the AJD Form.



**U.S. ARMY CORPS OF ENGINEERS
REGULATORY PROGRAM
APPROVED JURISDICTIONAL DETERMINATION FORM (INTERIM)
NAVIGABLE WATERS PROTECTION RULE**

D. Excluded Waters or Features

Excluded waters ((b)(1) – (b)(12)): ⁴				
Exclusion Name	Exclusion Size	Exclusion ⁵	Rationale for Exclusion Determination	
N/A.	N/A.	N/A.	N/A.	

III. SUPPORTING INFORMATION

A. Select/enter all resources that were used to aid in this determination and attach data/maps to this document and/or references/citations in the administrative record, as appropriate.

- Information submitted by, or on behalf of, the applicant/consultant: [Title\(s\) and date\(s\)](#)
This information [Select.](#) sufficient for purposes of this AJD.
Rationale: [N/A or describe rationale for insufficiency \(including partial insufficiency\).](#)
- Data sheets prepared by the Corps: [Lannak Property, 6/2/2020](#)
- Photographs: [Select. Title\(s\) and/or date\(s\).](#)
- Corps site visit(s) conducted on: [6/2/2020](#)
- Previous Jurisdictional Determinations (AJDs or PJDs): [ORM Number\(s\) and date\(s\).](#)
- Antecedent Precipitation Tool: [provide detailed discussion in Section III.B.](#)
- USDA NRCS Soil Survey: [Title\(s\) and/or date\(s\).](#)
- USFWS NWI maps: [Title\(s\) and/or date\(s\).](#)
- USGS topographic maps: [Title\(s\) and/or date\(s\).](#)

Other data sources used to aid in this determination:

Data Source (select)	Name and/or date and other relevant information
USGS Sources	N/A.
USDA Sources	N/A.
NOAA Sources	N/A.
USACE Sources	N/A.
State/Local/Tribal Sources	N/A.
Other Sources	N/A.

B. Typical year assessment(s): [Per the Antecedent Precipitation Tool, the conditions for the site are considered “Normal”.](#)

C. Additional comments to support AJD: [Several areas were investigated but none met the wetland indicator criteria.](#)

⁴ Some excluded waters, such as (b)(2) and (b)(4), may not be specifically identified on the AJD form unless a requestor specifically asks a Corps district to do so. Corps districts may, in case-by-case instances, choose to identify some or all of these waters within the review area.

⁵ Because of the broad nature of the (b)(1) exclusion and in an effort to collect data on specific types of waters that would be covered by the (b)(1) exclusion, four sub-categories of (b)(1) exclusions were administratively created for the purposes of the AJD Form. These four sub-categories are not new exclusions, but are simply administrative distinctions and remain (b)(1) exclusions as defined by the NWPR.

NOTIFICATION OF ADMINISTRATIVE APPEAL OPTIONS AND PROCESS AND REQUEST FOR APPEAL

Applicant: Mr. Tony Lannak		File Number: CENAP 2020-00395	Date: June 29, 2020
Attached is:			See Section below
	INITIAL PROFFERED PERMIT (Standard Permit or Letter of permission)	A	
	PROFFERED PERMIT (Standard Permit or Letter of permission)	B	
	PERMIT DENIAL	C	
X	APPROVED JURISDICTIONAL DETERMINATION	D	
	PRELIMINARY JURISDICTIONAL DETERMINATION	E	

SECTION I - The following identifies your rights and options regarding an administrative appeal of the above decision. Additional information may be found at <http://www.usace.army.mil/Missions/CivilWorks/RegulatoryProgramandPermits/appeals.aspx> or Corps regulations at 33 CFR Part 331.

A: INITIAL PROFFERED PERMIT: You may accept or object to the permit.

- **ACCEPT:** If you received a Standard Permit, you may sign the permit document and return it to the district engineer for final authorization. If you received a Letter of Permission (LOP), you may accept the LOP and your work is authorized. Your signature on the Standard Permit or acceptance of the LOP means that you accept the permit in its entirety, and waive all rights to appeal the permit, including its terms and conditions, and approved jurisdictional determinations associated with the permit.
- **OBJECT:** If you object to the permit (Standard or LOP) because of certain terms and conditions therein, you may request that the permit be modified accordingly. You must complete Section II of this form and return the form to the district engineer. Your objections must be received by the district engineer within 60 days of the date of this notice, or you will forfeit your right to appeal the permit in the future. Upon receipt of your letter, the district engineer will evaluate your objections and may: (a) modify the permit to address all of your concerns, (b) modify the permit to address some of your objections, or (c) not modify the permit having determined that the permit should be issued as previously written. After evaluating your objections, the district engineer will send you a proffered permit for your reconsideration, as indicated in Section B below.

B: PROFFERED PERMIT: You may accept or appeal the permit

- **ACCEPT:** If you received a Standard Permit, you may sign the permit document and return it to the district engineer for final authorization. If you received a Letter of Permission (LOP), you may accept the LOP and your work is authorized. Your signature on the Standard Permit or acceptance of the LOP means that you accept the permit in its entirety, and waive all rights to appeal the permit, including its terms and conditions, and approved jurisdictional determinations associated with the permit.
- **APPEAL:** If you choose to decline the proffered permit (Standard or LOP) because of certain terms and conditions therein, you may appeal the declined permit under the Corps of Engineers Administrative Appeal Process by completing Section II of this form and sending the form to the division engineer. This form must be received by the division engineer within 60 days of the date of this notice.

C: PERMIT DENIAL: You may appeal the denial of a permit under the Corps of Engineers Administrative Appeal Process by completing Section II of this form and sending the form to the division engineer. This form must be received by the division engineer within 60 days of the date of this notice.

D: APPROVED JURISDICTIONAL DETERMINATION: You may accept or appeal the approved JD or provide new information.

- **ACCEPT:** You do not need to notify the Corps to accept an approved JD. Failure to notify the Corps within 60 days of the date of this notice, means that you accept the approved JD in its entirety, and waive all rights to appeal the approved JD.
- **APPEAL:** If you disagree with the approved JD, you may appeal the approved JD under the Corps of Engineers Administrative Appeal Process by completing Section II of this form and sending the form to the division engineer. This form must be received by the division engineer within 60 days of the date of this notice.

E: PRELIMINARY JURISDICTIONAL DETERMINATION: You do not need to respond to the Corps regarding the preliminary JD. The Preliminary JD is not appealable. If you wish, you may request an approved JD (which may be appealed), by contacting the Corps district for further instruction. Also you may provide new information for further consideration by the Corps to reevaluate the JD.

SECTION II - REQUEST FOR APPEAL or OBJECTIONS TO AN INITIAL PROFFERED PERMIT

REASONS FOR APPEAL OR OBJECTIONS: (Describe your reasons for appealing the decision or your objections to an initial proffered permit in clear concise statements. You may attach additional information to this form to clarify where your reasons or objections are addressed in the administrative record.)

ADDITIONAL INFORMATION: The appeal is limited to a review of the administrative record, the Corps memorandum for the record of the appeal conference or meeting, and any supplemental information that the review officer has determined is needed to clarify the administrative record. Neither the appellant nor the Corps may add new information or analyses to the record. However, you may provide additional information to clarify the location of information that is already in the administrative record.

POINT OF CONTACT FOR QUESTIONS OR INFORMATION:

If you have questions regarding this decision and/or the appeal process you may contact:

Nathan Fronk
(267) 284-6564, or
Nathan.R.Fronk@usace.army.mil

If you only have questions regarding the appeal process you may also contact:

Mr. James W. Haggerty
Regulatory Program Manager (CENAD-PD-OR)
U.S. Army Corps of Engineers
Fort Hamilton Military Community
301 General Lee Avenue
Brooklyn, New York 11252-6700
Telephone number: 347-370-4650

RIGHT OF ENTRY: Your signature below grants the right of entry to Corps of Engineers personnel, and any government consultants, to conduct investigations of the project site during the course of the appeal process. You will be provided a 15 day notice of any site investigation, and will have the opportunity to participate in all site investigations.

Signature of appellant or agent.

Date:

Telephone number: