

LATITUDE N 39° 40' 10"

LONGITUDE W 75° 26' 02"

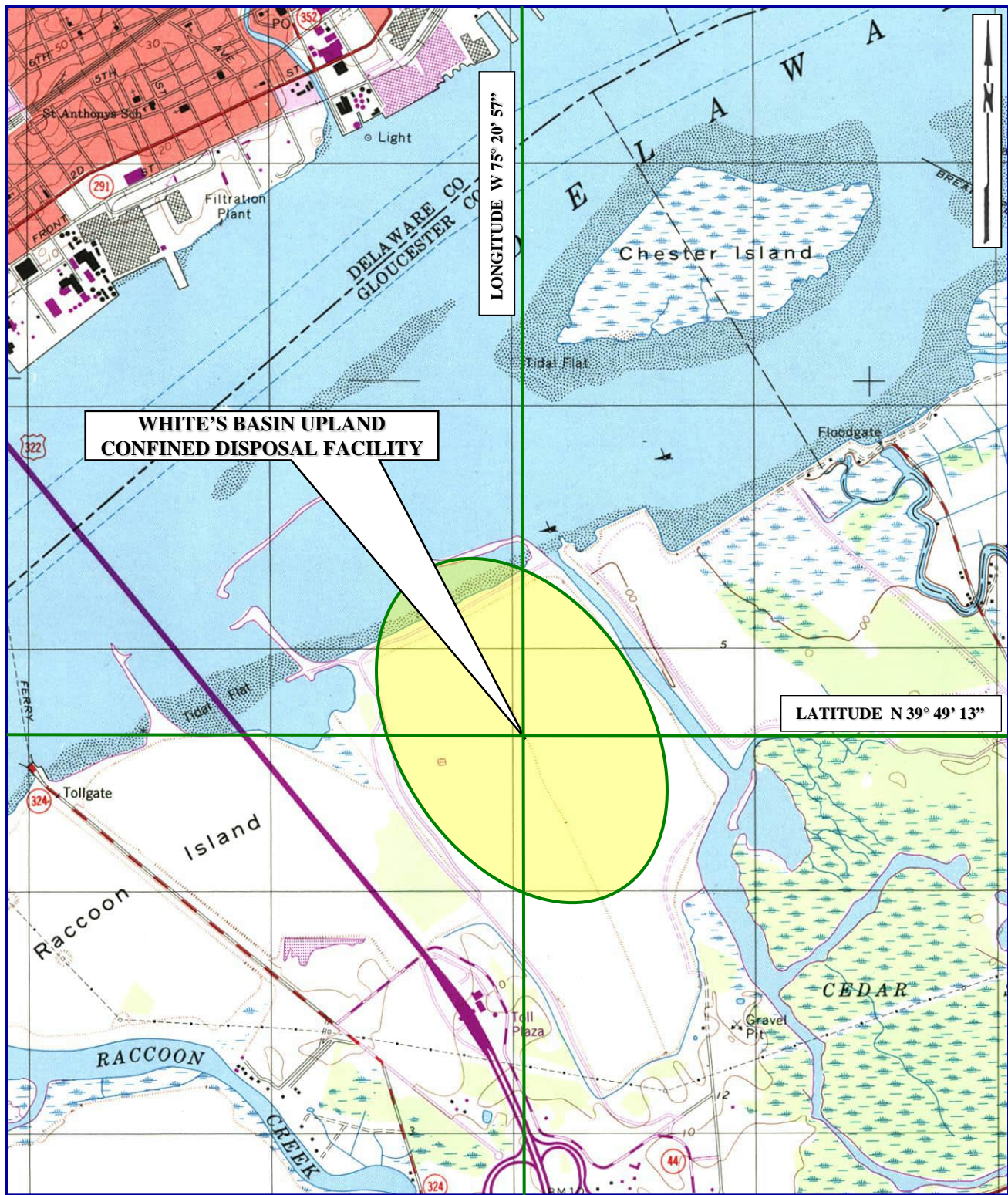
OCEANPORT, LLC
CLAYMONT, DELAWARE

PROJECT SITE LOCATION MAP

UNITED STATES GEOLOGIC SURVEY QUADRANGLE

MARCUS HOOK, PENNSYLVANIA

SCALE 1:24000



**WHITE'S BASIN UPLAND
CONFINED DISPOSAL FACILITY**

LATITUDE N 39° 49' 13"

LONGITUDE W 75° 20' 57"

LOGAN TOWNSHIP, NEW JERSEY
 UNITED STATES GEOLOGIC SURVEY QUADRANGLE
 BRIDGEPORT, NEW JERSEY
 SCALE 1:24000

USACE

25-111

AREA OF DREDGE LIMITS:
50,000 SQ.FT. (1.15 ACRES)

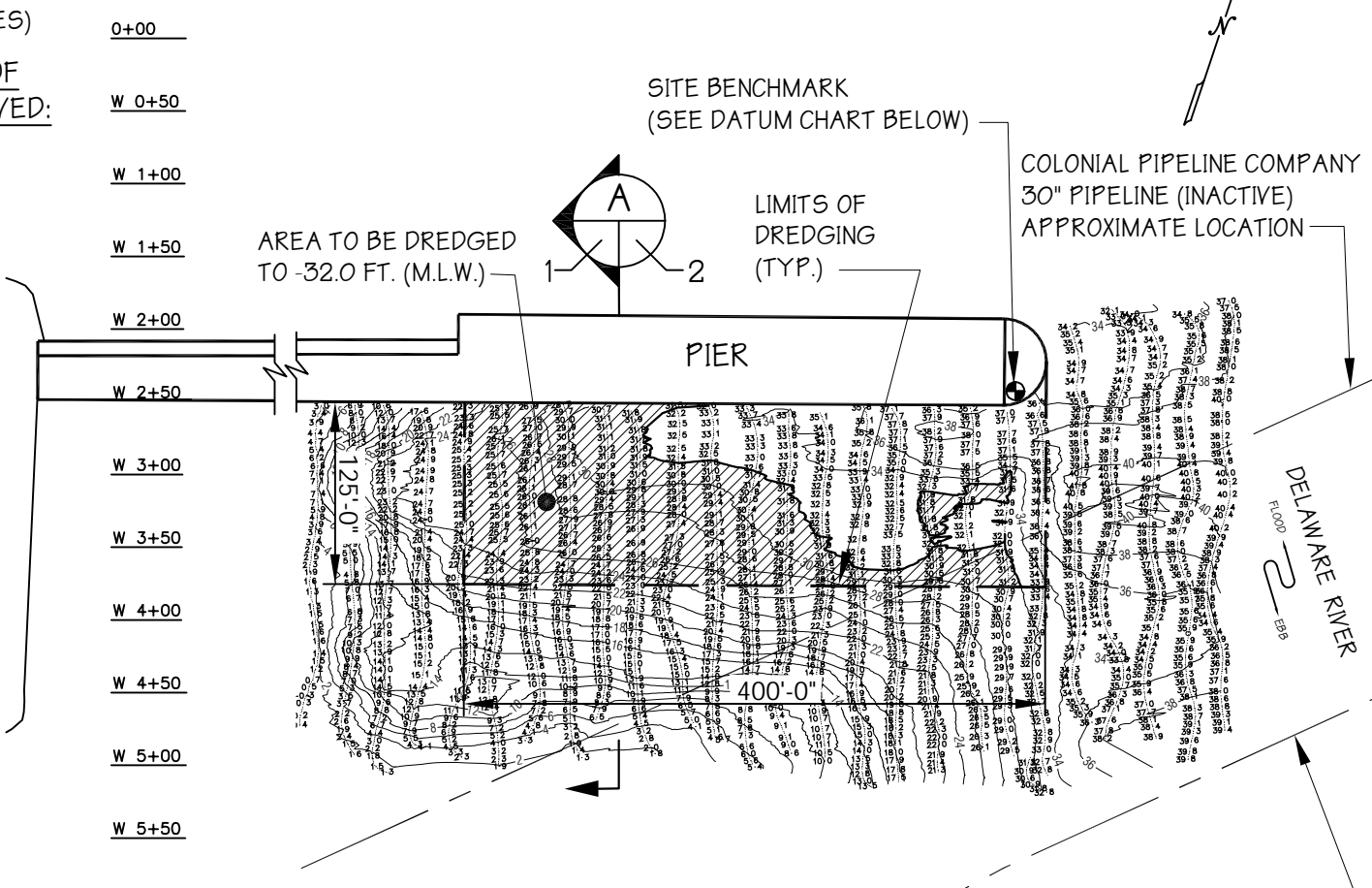
AREA TO BE DREDGED:
28,822 SQ.FT. (0.66 ACRES)

CALCULATED VOLUME OF MATERIAL TO BE REMOVED:
11,216 CUBIC YARDS

NOTE: FINAL DESIGN REQUIRED FOR CONSTRUCTION. THIS DRAWING IS FOR PERMITTING PURPOSES ONLY.

S.T. HUDSON ENGINEERS, INC.
PROFESSIONAL ENGINEERS & CONSULTANTS
900 Dudley Avenue
Cherry Hill, N.J. 08002
Phone 856-342-8600
Fax No. 856-342-8323

STA. 9+00 N
STA. 8+00 N
STA. 4+00 N
STA. 3+00 N
STA. 2+00 N
STA. 1+00 N
STA. 0+00
STA. 1+00 S
STA. 2+00 S



REFERENCE DRAWING:

1. PLAN TITLE: "HYDROGRAPHIC SURVEY, OCEANPORT LLC, P.O. BOX 608, CLAYTON, DELAWARE "

BY: F.A. DRAVES PROFESSIONAL SURVEYOR OF AUDUBON, NJ

FILE No.: 23-024 DATE: 9/07/23

FOR PERMITTING PURPOSES ONLY

DATUM CHART

REFERENCE ELEVATION 16.7' TOP OF S.S.P.

(TO BE VERIFIED)	
HIGH TIDE LINE	+7.0
MEAN HIGH WATER	+5.6
MEAN LOW WATER	0.0

PLAN

SCALE: 3/32" = 1'-0"

COLONIAL PIPELINE COMPANY 30" PIPELINE (ACTIVE) APPROXIMATE LOCATION

ADJACENT PROPERTY OWNERS:

- ① DRAWBRIDGE CLAYMONT LLC
34 EAST GERMANTOWN PIKE #203
NORRISTOWN, PA 19401
- ② CLAYMONT PROPERTIES LLC
1650 DES PERES RD SUITE 303
ST LOUIS, MO 63131

FILE No. E-2036
CONTRACT No. 25-111
DATE 9/26/25
SHEET No. 1 of 2

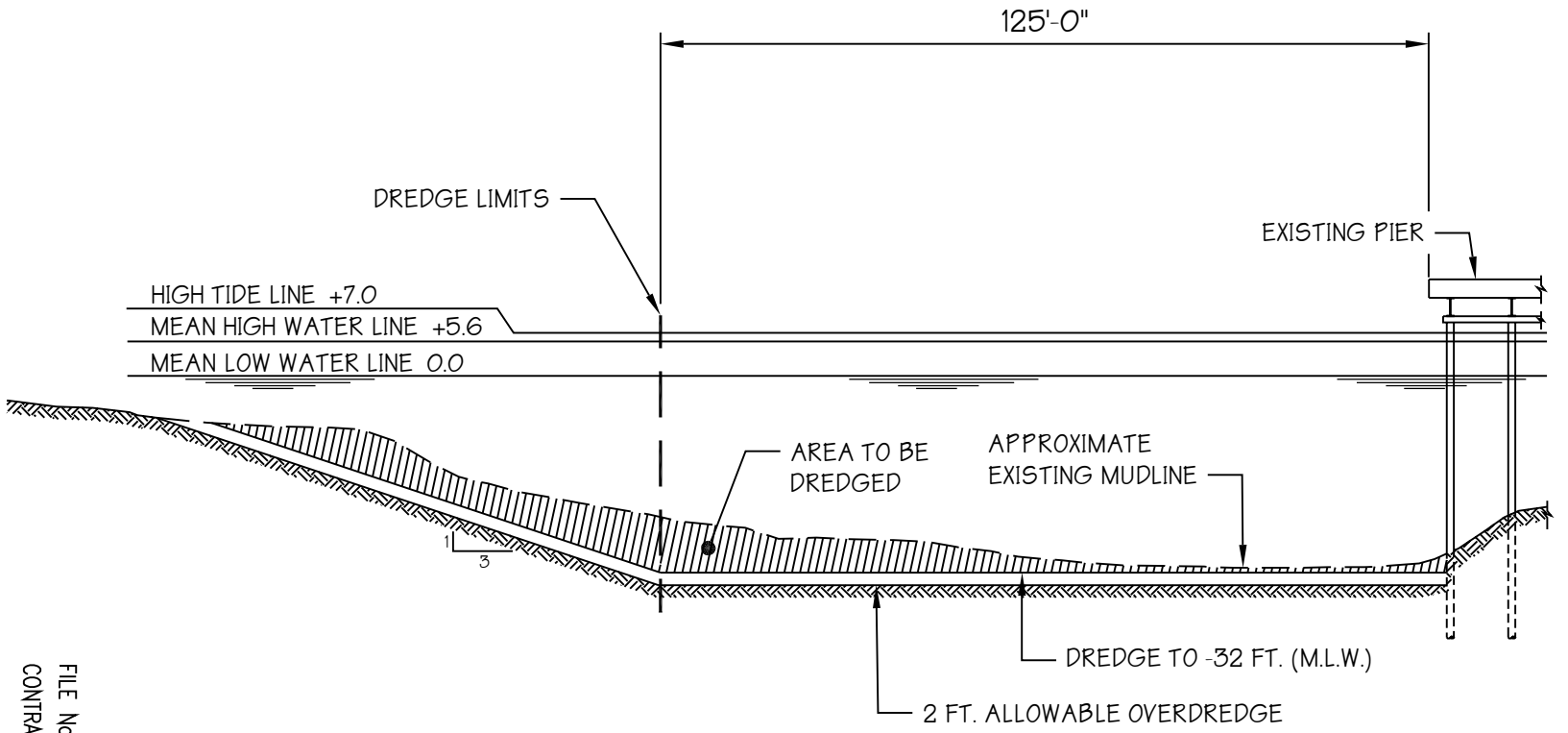
PROPOSED: MAINTENANCE DREDGING

AT: 6200 PHILADELPHIA PIKE CLAYTON DELAWARE

COUNTY OF: NEW CASTLE COUNTY

APPLICATION BY: EASTERN SALT COMPANY, INC.

ENGINEER LICENSE



NOTE: FINAL DESIGN REQUIRED FOR CONSTRUCTION. THIS DRAWING IS FOR PERMITTING PURPOSES ONLY.

S.T. HUDSON ENGINEERS, INC.
 PROFESSIONAL ENGINEERS & CONSULTANTS
 900 Dudley Avenue
 Cherry Hill, N.J. 08002
 Phone 856-542-6600
 Fax No. 856-542-8323

FILE No. E-2036
 CONTRACT No. 25-111
 DATE 9/26/25
 SHEET No. 2 of 2

ENGINEER LICENSE

PROPOSED: MAINTENANCE DREDGING

AT: 6200 PHILADELPHIA PIKE CLAYTON DELAWARE

COUNTY OF: NEW CASTLE COUNTY

APPLICATION BY: EASTERN SALT COMPANY, INC.

SECTION

SCALE: 1"=30'

