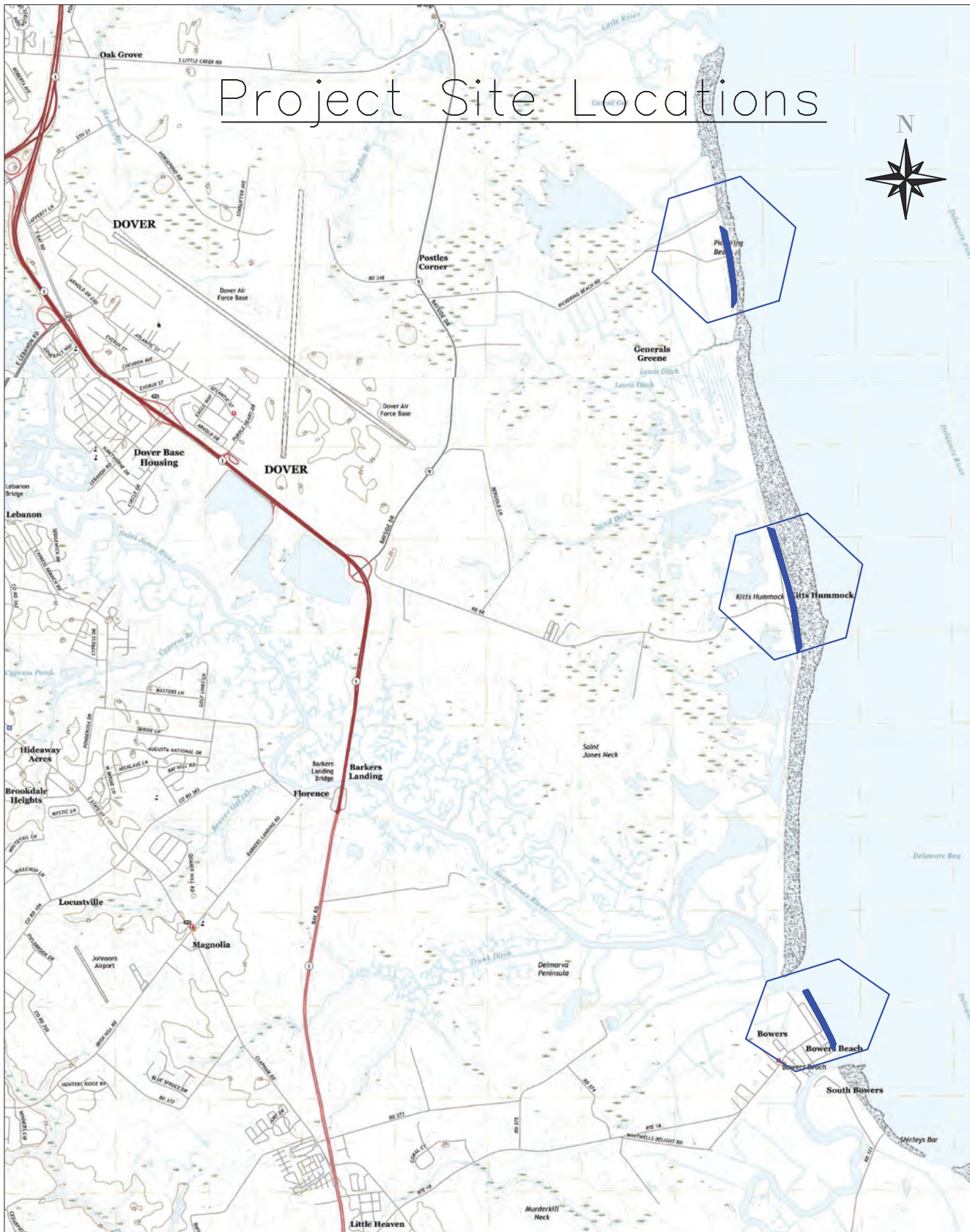



Project Site Locations



Scale: 1"=5000'	Date: 01/05/23
Designed by: N/A	
Drawn by: J. Faries, P.E.	
Checked by: K. Bergin	
Sheet No. 1 of 10	

**Kent County Bay Beach Truck Fill
Permit Plans**

 COASTAL
 KENT COUNTY, DELAWARE



DELAWARE DEPARTMENT OF
**NATURAL RESOURCES AND
ENVIRONMENTAL CONTROL**

Division of Watershed Stewardship
Shoreline and Waterway Section

Dover Office
 285 Beiser Blvd.
 Dover DE, 19904
 Phone: (302) 739 - 9921

 Lewes Office
 901 Pilottown Rd
 Lewes DE, 19958
 Phone: (302) 855 - 7290



Offshore limit will not extend beyond the MLW contour


Pickering Beach

SANDPAPER CREEK

Scale: 1" = 500'	Date: 01/05/23
Designed by: J. Faries, P.E.	
Drawn by: J. Faries, P.E.	
Checked by: K. Bergin	
Sheet No. 2 of 10	

**Kent County Bay Beach Truck Fill
 Permit Plans**

 COASTAL
 KENT COUNTY, DELAWARE



Dover Office
 285 Beiser Blvd.
 Dover DE, 19904
 Phone: (302) 739 - 9921


 Lewes Office
 901 Pilottown Rd
 Lewes DE, 19958
 Phone: (302) 855 - 7290



Scale: 1" = 350'	Date: 01/05/23
Designed by:	J. Faries, P.E.
Drawn by:	J. Faries, P.E.
Checked by:	K. Bergin
Sheet No.	3 of 10

**Kent County Bay Beach Truck Fill
Permit Plans**

 COASTAL
 KENT COUNTY, DELAWARE



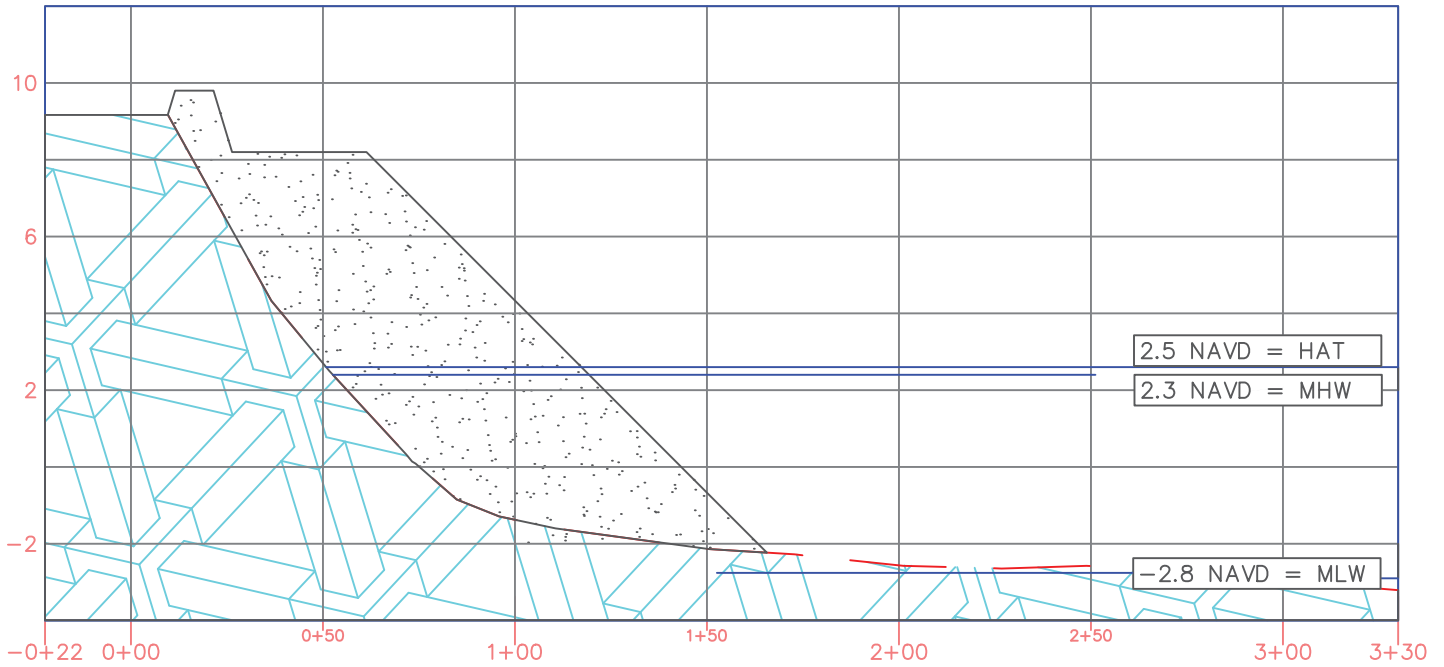
DELAWARE DEPARTMENT OF
**NATURAL RESOURCES AND
 ENVIRONMENTAL CONTROL**

 Division of Watershed Stewardship
 Shoreline and Waterway Section

Dover Office
 285 Beiser Blvd.
 Dover DE, 19904
 Phone: (302) 739 - 9921

 Lewes Office
 901 Pilottown Rd
 Lewes DE, 19958
 Phone: (302) 855 - 7290

Pickering Beach Middle



SCALE: H: 1" = 50'
 V: 1" = 5'

Scale: As Shown Date: 01/05/23

Designed by: J. Faries, P.E.

Drawn by: J. Faries, P.E.

Checked by: K. Bergin

Sheet No. 4 of 10

Kent County Bay Beach Truck Fill
 Permit Plans

COASTAL
 KENT COUNTY, DELAWARE

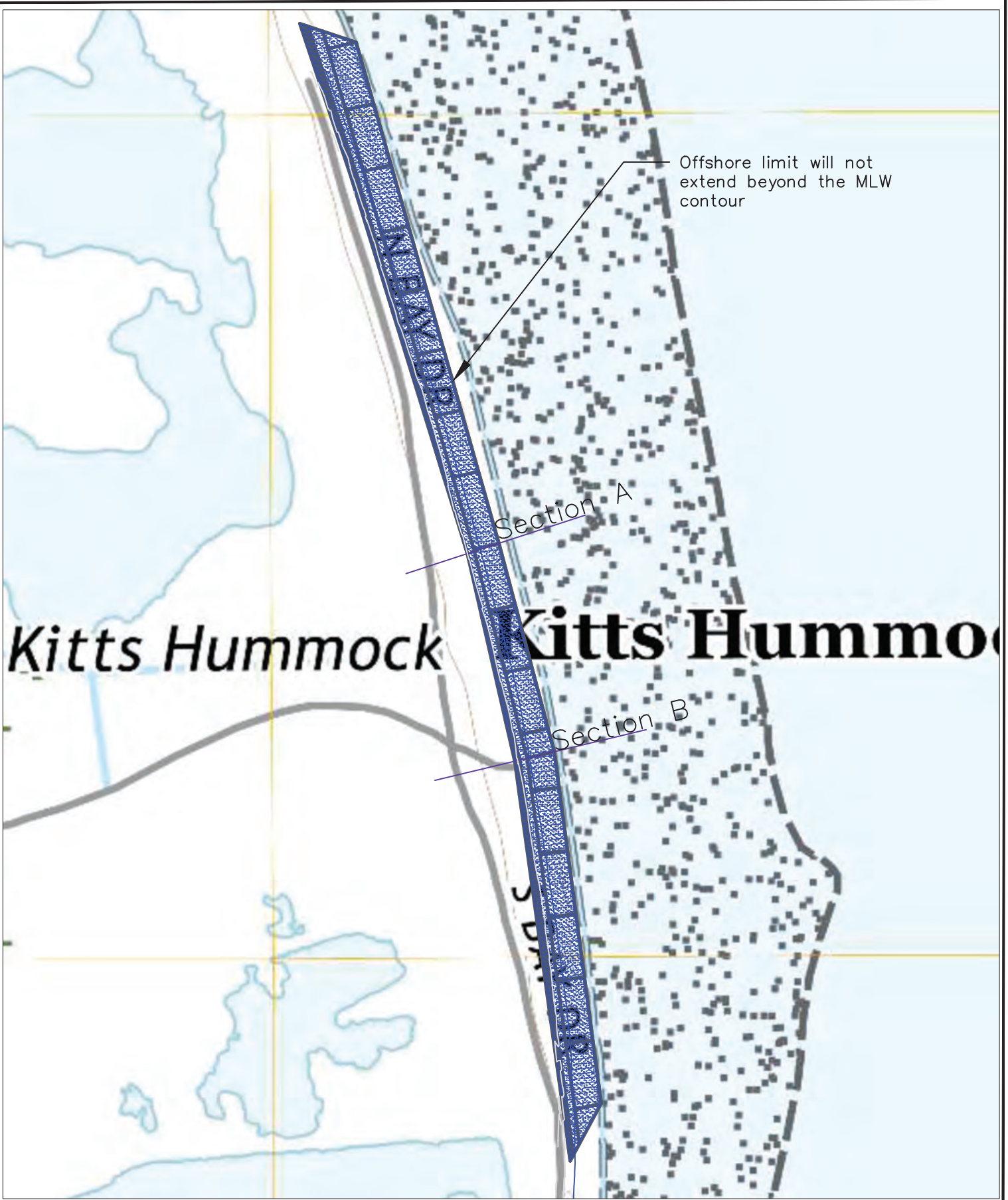


DELAWARE DEPARTMENT OF
 NATURAL RESOURCES AND
 ENVIRONMENTAL CONTROL

Division of Watershed Stewardship
 Shoreline and Waterway Section

Dover Office
 285 Beiser Blvd.
 Dover DE, 19904
 Phone: (302) 739 - 9921

Lewes Office
 901 Pilottown Rd
 Lewes DE, 19958
 Phone: (302) 855 - 7290



Offshore limit will not extend beyond the MLW contour

Section A

Section B


Kitts Hummock

Kitts Hummock

Scale: 1" = 500'	Date: 01/05/23
Designed by: J. Faries, P.E.	
Drawn by: J. Faries, P.E.	
Checked by: K. Bergin	
Sheet No. 5 of 10	

Kent County Bay Beach Truck Fill
Permit Plans

COASTAL
KENT COUNTY, DELAWARE



DELAWARE DEPARTMENT OF
NATURAL RESOURCES AND
ENVIRONMENTAL CONTROL

Division of Watershed Stewardship
Shoreline and Waterway Section

Dover Office
285 Beiser Blvd.
Dover DE, 19904
Phone: (302) 739 - 9921

Lewes Office
901 Pilottown Rd
Lewes DE, 19958
Phone: (302) 855 - 7290



Approximate High Tide Line
(Subject to change based on storm activity)

Section A

Section B

Scale: 1" = 500' Date: 01/05/23

Designed by: J. Faries, P.E.

Drawn by: J. Faries, P.E.

Checked by: K. Bergin

Sheet No. 6 of 10

Kent County Bay Beach Truck Fill Permit Plans

COASTAL
KENT COUNTY, DELAWARE



DELAWARE DEPARTMENT OF
NATURAL RESOURCES AND
ENVIRONMENTAL CONTROL


Division of Watershed Stewardship
Shoreline and Waterway Section

Dover Office
285 Beiser Blvd.
Dover DE, 19904
Phone: (302) 739 - 9921

Lewes Office
901 Pilottown Rd
Lewes DE, 19958
Phone: (302) 855 - 7290

Section A

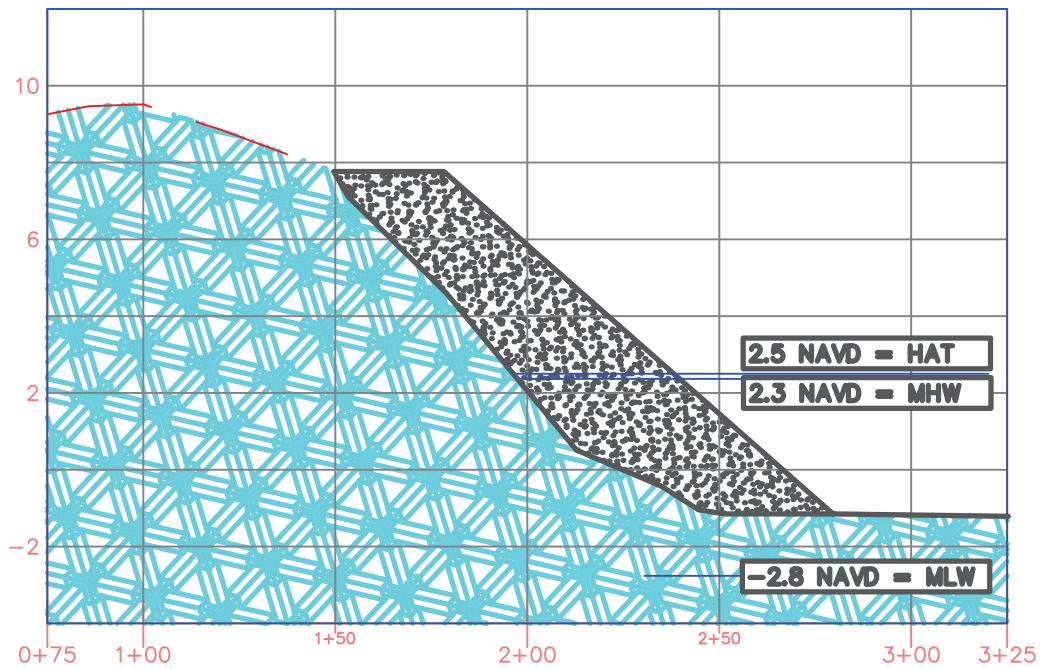
Kitts Hummock South Central



SCALE: H: 1" = 50'
V: 1" = 5'

Section B

Kitts Hummock North Central



Scale: As Shown Date: 01/05/23

Designed by: J. Faries, P.E.

Drawn by: J. Faries, P.E.

Checked by: K. Bergin

Sheet No. 7 of 10

Kent County Bay Beach Truck Fill
Permit Plans

COASTAL
KENT COUNTY, DELAWARE

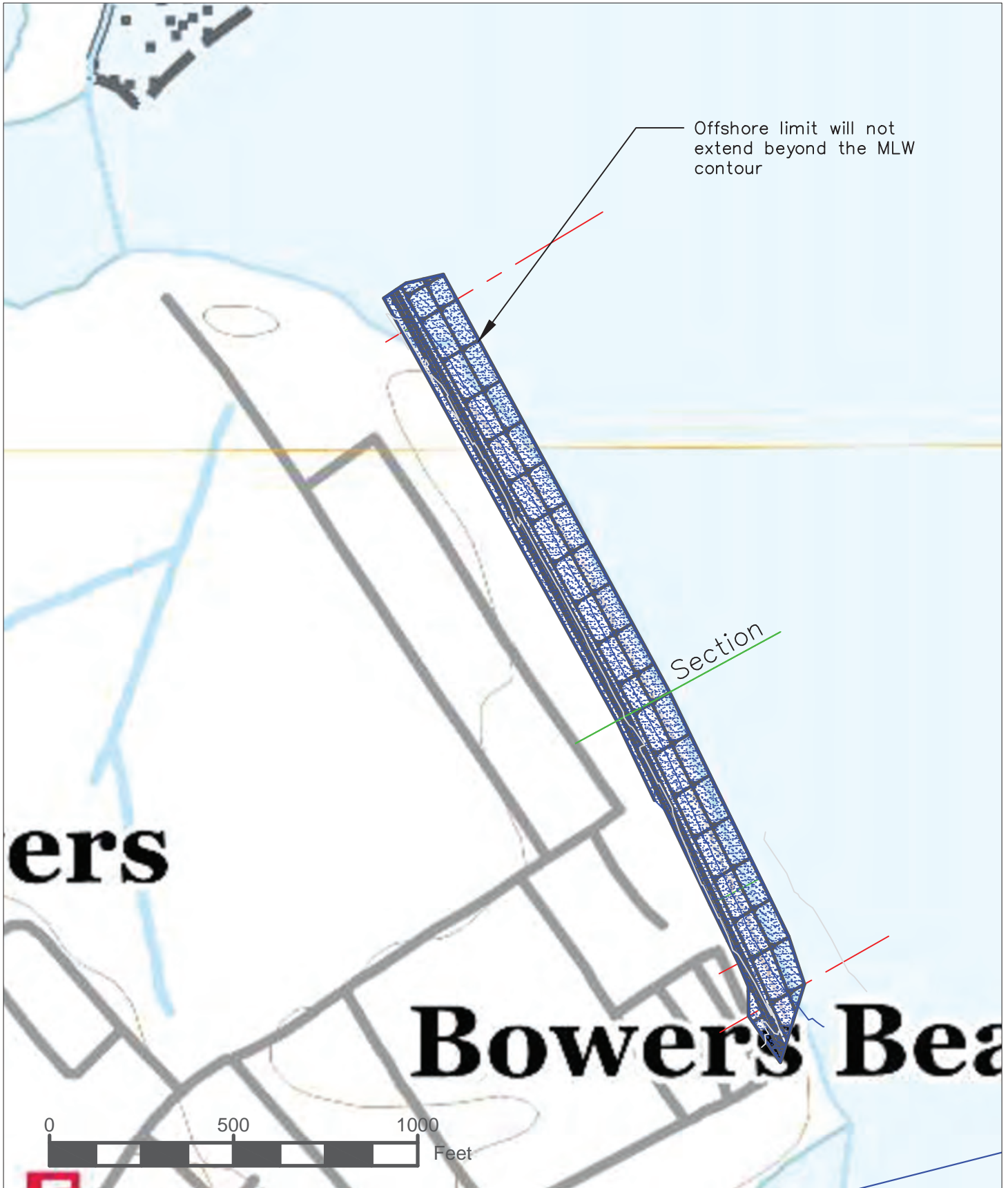


DELAWARE DEPARTMENT OF
NATURAL RESOURCES AND
ENVIRONMENTAL CONTROL

Division of Watershed Stewardship
Shoreline and Waterway Section

Dover Office
285 Beiser Blvd.
Dover DE, 19904
Phone: (302) 739 - 9921

Lewes Office
901 Pilottown Rd
Lewes DE, 19958
Phone: (302) 855 - 7290



Scale: As Shown Date: 01/05/23

Designed by: J. Faries, P.E.

Drawn by: J. Faries, P.E.

Checked by: K. Bergin

Sheet No. 8 of 10

Kent County Bay Beach Truck Fill Permit Plans

COASTAL
KENT COUNTY, DELAWARE



DELAWARE DEPARTMENT OF
NATURAL RESOURCES AND
ENVIRONMENTAL CONTROL

Division of Watershed Stewardship
Shoreline and Waterway Section

Dover Office
285 Beiser Blvd.
Dover DE, 19904
Phone: (302) 739 - 9921

Lewes Office
901 Pilottown Rd
Lewes DE, 19958
Phone: (302) 855 - 7290



Approximate High Tide
 (Subject to change based on storm activity)


Section



Scale: As Shown	Date: 01/05/23
Designed by:	J. Faries, P.E.
Drawn by:	J. Faries, P.E.
Checked by:	K. Bergin
Sheet No.	9 of 10

**Kent County Bay Beach Truck Fill
 Permit Plans**

COASTAL
 KENT COUNTY, DELAWARE



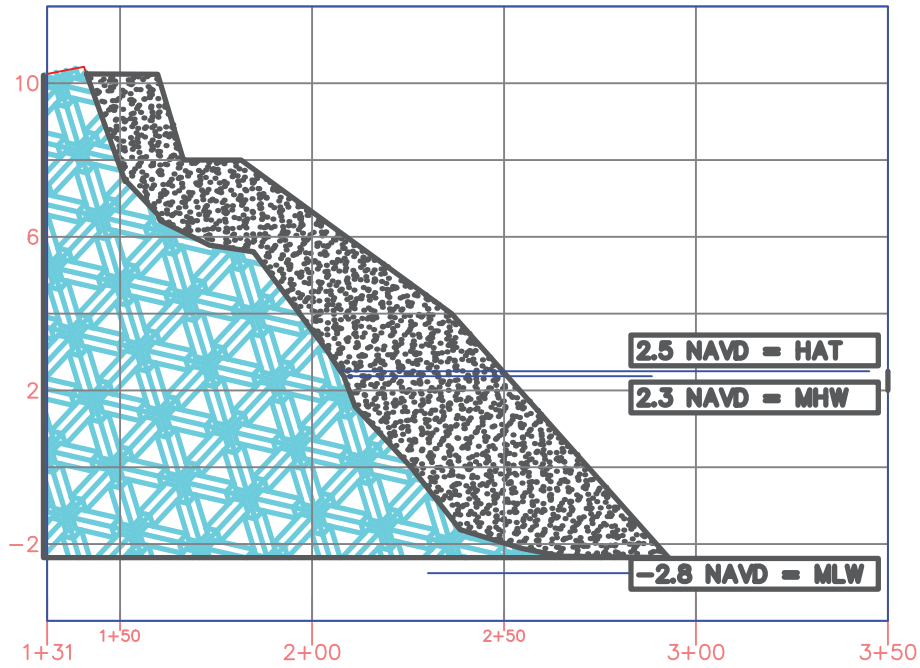
DELAWARE DEPARTMENT OF
**NATURAL RESOURCES AND
 ENVIRONMENTAL CONTROL**

Division of Watershed Stewardship
 Shoreline and Waterway Section

Dover Office
 285 Beiser Blvd.
 Dover DE, 19904
 Phone: (302) 739 - 9921

Lewes Office
 901 Pilottown Rd
 Lewes DE, 19958
 Phone: (302) 855 - 7290

Bowers – Middle Section



SCALE: H: 1" = 50'
 V: 1" = 5'

Scale: As Shown Date: 01/05/2023

Designed by: J. Faries, P.E.

Drawn by: J. Faries, P.E.

Checked by: K. Bergin

Sheet No. 10 of 10

Kent County Bay Beach Truck Fill
 Permit Plans

COASTAL
 KENT COUNTY, DELAWARE



DELAWARE DEPARTMENT OF
 NATURAL RESOURCES AND
 ENVIRONMENTAL CONTROL

Division of Watershed Stewardship
 Shoreline and Waterway Section

Dover Office
 285 Beiser Blvd.
 Dover DE, 19904
 Phone: (302) 739 - 9921

Lewes Office
 901 Pilottown Rd
 Lewes DE, 19958
 Phone: (302) 855 - 7290